




JRC SCIENCE FOR POLICY REPORT

Baseline distribution of invasive alien species added to the Union list by Comm. Impl. Reg. (EU) 2022/1203

Data to benchmark the progress of Regulation (EU) 1143/2014

Magliozzi, C., Deriu, I., Gervasini, E., Melone, B., D'Amico, F., Akuma, G., Cardoso, A. C.

2023



This publication is a Science for Policy report by the Joint Research Centre (JRC), the European Commission's science and knowledge service. It aims to provide evidence-based scientific support to the European policymaking process. The contents of this publication do not necessarily reflect the position or opinion of the European Commission. Neither the European Commission nor any person acting on behalf of the Commission is responsible for the use that might be made of this publication. For information on the methodology and quality underlying the data used in this publication for which the source is neither Eurostat nor other Commission services, users should contact the referenced source. The designations employed and the presentation of material on the maps do not imply the expression of any opinion whatsoever on the part of the European Union concerning the legal status of any country, territory, city or area or of its authorities, or concerning the delimitation of its frontiers or boundaries.

Contact information

Name: EASIN

Email: JRC-EASIN@ec.europa.eu

EU Science Hub

<https://joint-research-centre.ec.europa.eu>

JRC133398

EUR 31530 EN

Print ISBN 978-92-68-04019-5 ISSN 1018-5593 doi:10.2760/34258 KJ-NA-31-530-EN-C

PDF ISBN 978-92-68-04018-8 ISSN 1831-9424 [doi:10.2760/166450](https://doi.org/10.2760/166450) KJ-NA-31-530-EN-N

Luxembourg: Publications Office of the European Union, 2023

© European Union, 2023



The reuse policy of the European Commission documents is implemented by the Commission Decision 2011/833/EU of 12 December 2011 on the reuse of Commission documents (OJ L 330, 14.12.2011, p. 39). Unless otherwise noted, the reuse of this document is authorised under the Creative Commons Attribution 4.0 International (CC BY 4.0) licence (<https://creativecommons.org/licenses/by/4.0/>). This means that reuse is allowed provided appropriate credit is given and any changes are indicated.

The European Union does not own the copyright in relation to the following elements:

- Cover page illustration, *Rugulopteryx okamurae* - © Sandrine Ruitton

How to cite this report: Magliozzi, C., Deriu, I., Gervasini, E., Melone, B., D'Amico, F., Akuma, G., Cardoso, A. C., *Baseline distribution of invasive alien species added to the Union list by Comm. Impl. Reg. (EU) 2022/1203*, Publications Office of the European Union, Luxembourg, 2023, doi:10.2760/166450, JRC133398.

Contents

Abstract	1
Acknowledgements	2
Executive summary	3
1 Introduction	4
2 Methodology	7
2.1 Case study: IAS of UC cumulative pressure on European ecosystems	8
3 Distribution of IAS of Union concern across EU	9
3.1 IAS of Union concern cumulative pressure case study	14
3.2 Data accessibility and usage	16
4 Conclusions	17
References	18
List of abbreviations and definitions	20
List of boxes	21
List of figures	22
List of tables	23
Annexes	24
Annex 1. IAS of UC species listed in the Union list on 12 July 2022 (Comm. Impl. Reg. 2022/1203/EC)	24
Annex 2. List of MS Competent authorities	30
Annex 3. Distribution maps	31

Abstract

Commission Implementing Regulation 2022/1203/EC added 22 invasive alien species of Union concern (IAS of UC) to the Union List set under EU Regulation (EU) 1143/2014 (IAS Regulation). IAS of UC are alien species whose adverse impact has been deemed so severe to require concerted action at Union level. Towards this aim, high-quality and updated data on the new IAS of UC is crucial for their management.

This report provides the baseline distribution of 13 IAS of UC out of 22 added to the Union list, which are currently present in the EU territory and to which the IAS Regulation applies. This data constitutes the reference baseline at European level. 18 EU Member States (MS) Competent Authorities contributed to the definition of the baseline by revising and supplementing spatial data harvested from the European Alien Species Information Network (EASIN).

In addition to the species spatial distribution for each IAS of UC, the report contains information on the taxonomic group, origin, first introduction in the EU, main pathway of introduction in the EU, habitat, and ecosystems impact. To this end, the pressure caused by the 13 IAS of UC on terrestrial and freshwater ecosystems across the EU is assessed in this report.

Results show that 77% of these IAS of UC are from the Kingdom Animalia and the Infraclass Teleostei (31%). 50% of freshwater and terrestrial IAS of UC were introduced in Europe through the primary pathway “Escape from confinement” and 20% by intentional introductions: “Biological control” (10 %) or “Other intentional release” (10%). The distribution of the 13 species subject of the baseline shows their highest number of established occurrences in France and Spain, i.e., 8 and 7 respectively, and the lowest in Denmark, Luxemburg, Sweden and Slovakia. Six species are more frequent across EU: *Ameiurus melas*, *Gambusia holbrooki*, *Koenigia polystachya*, and *Gambusia affinis*. Croplands ecosystems show the highest percentage of invaded area and the highest average of cumulative pressure by IAS of UC, suggesting negative impacts on agroecosystems. On the opposite side, the lowest pressure is recorded in grassland areas.

This baseline will support MS in the implementation of the IAS Regulation. It will help adapting the surveillance and monitoring systems and is an essential reference to the application of “Early detection Notifications” and will also support the review of the IAS Regulation. In addition, this data is key for fostering MS cooperation and coordination across borders or within shared biogeographical regions.

Acknowledgements

The Authors thank the colleagues of the DG ENV Unit D.2, Juan Perez Lorenzo, Leonardo Mazza, and Daniel Nuijten for their insightful review.

A heartfelt thanks to all EU Member States Competent Authorities for providing the species data contributing to the scope of this report:

AT- Austria	Andreas Ranner on behalf of the Austrian Länder with contributions by Mario Eckert (Land Oberösterreich), Baraba Harder (Land Vorarlberg), Otto Leiner (Land Tirol), Elisabeth Mayr & Thomas Ofenböck (Land Wien) and Wolfgang Rabitsch (Umweltbundesamt) as well as using information from www.neobiota-austria.at
BE- Belgium	Adriaens, Tim, Barbier, Yvan, Branquart, Etienne, Coupremanne, Maxime, Desmet, Peter, Devisscher, Sander, Jacobs, Arnaud, Prevot, Céline, Reniers, Jane, Van Hoey, Stijn, Vanderhoeven, Sonia, & Verreycken, Hugo. (2023). Belgian baseline distribution of invasive alien species of Union concern (Regulation (EU) 1143/2014) [Data set] https://doi.org/10.5281/zenodo.7708520
CZ- Czechia	Department of the Species Protection and Implementation of International Commitments, Ministry of the Environment
DK- Denmark	The Danish Environmental Protection Agency
EE- Estonia	Ministry of the Environment of Estonia
EL- Greece	Arianoutsou M., Adamopoulou Ch., Andriopoulos P., Vassilakis E., Galanidis A., Zenetou A., Zikos A., Kalogianni E., Karachle P., Kokkoris Y., Legakis A., Martinou A., Bazos I., Xentidi E. Christopoulou A, as part of the project "National Catalogue of Alien Species and Methodology for their Risk Assessment (2022)"
ES- Spain	Dirección General de Biodiversidad, Bosques y Desertificación. Ministerio para la Transición Ecológica y el Reto Demográfico
FI- Finland	Natural Resources Institute Finland (Luke)
FR- France	Flora data is based on the work made by Arnaud Albert from the French Biodiversity Agency (OFB) with the support and the dataset of the National Botanical Conservatories (CBN).
HR- Croatia	Data on <i>Pistia stratiotes</i> L., <i>Gambusia holbrooki</i> Girard, 1859 and <i>Ameiurus melas</i> (Rafinesque, 1820) were retrieved from the Ministry of Economy and Sustainable Development (2022), Nature Protection Information System (NPIS), and data on <i>Axis axis</i> (Erleben, 1777) were retrieved from the Ministry of Agriculture (2022), Directorate for Forestry, Hunting and Wood Industry
HU- Hungary	Gergő Nagy (Ministry of Agriculture, Department for Nature Conservation); Laura Jelinek (Ministry of Agriculture, Department for Nature Conservation).
LU- Luxembourg	Ministry of the Environment, Climate and Sustainable Development (MECDD), Nature and Forest Agency (ANF) and National Museum of Natural History of Luxembourg (MNHNL)
LV- Latvia	Department of Nature Protection. Ministry of Environmental Protection and Regional Development
NL- The Netherlands	Nederlandse Voedsel- en Warenautoriteit (NVWA)
PL- Poland	General Directorate for Environmental Protection
SE- Sweden	Swedish Species Information Centre, Swedish Agency for Marine and Water Management (SwaM) and the Swedish Environmental Protection Agency (EPA)
SI- Slovenia	Institute of the Republic of Slovenia for Nature Conservation (Sonja Rozman) with the cooperation of the Fisheries Research Institute of Slovenia
SK- Slovakia	Department for Biodiversity and Landscape Protection. Directorate for Nature Protection and Biodiversity

Ivan Deriu and Fabio D'Amico were supported by DG ENV Administrative Arrangement No. 070202/2020/831489/AA/ENV.D.2

Authors

Chiara Magliozzi, Ivan Deriu, Eugenio Gervasini, Beatrice Melone, Fabio D' Amico, Gemechis Akuma, Ana Cristina Cardoso

Executive summary

This report collects spatial data on 13 invasive alien species (IAS) out of 22 added to the Union list on 12 July 2022 by Commission Implementing Regulation 2022/1203/EC. IAS records for this baseline were retrieved from the European Alien Species Information Network (EASIN) and submitted to EU Member States (MS) Competent Authorities for revision. IAS data were revised and validated by experts of 18 MS and is currently available in EASIN at country and cell (10 km x 10 km) scales.

The EU Regulation 1143/2014/EC (herein IAS Regulation) on the prevention and management of the introduction and spread of IAS aims to prevent, minimise and mitigate the adverse impacts of IAS on biodiversity and ecosystem services and limit social and economic damage. The list of IAS of Union concern (IAS of UC) is at the core of the IAS Regulation. IAS are defined in Art 3 (3) of the IAS Regulation as “alien species whose introduction or spread has been found to threaten or adversely impact upon biodiversity and related ecosystem services”. The Union list and its updates are adopted by implementing acts, subject to the positive opinion of the Committee on IAS (Art. 27 of the IAS Regulation).

This report constitutes the baseline distribution of 13 IAS of UC added to the Union list in 2022, whose presence has been recorded in the EU territory to which the IAS Regulation currently applies. Nine species were excluded from the analysis of this report either because not yet present in Europe (i.e., *Faxonius rusticus*, *Limnoperna fortunei*, *Morone americana*, *Solenopsis invicta*, *Solenopsis richteri*), or because subject to a transition period (i.e., *Celastrus orbiculatus* and *Pistia stratiotes*) or deferred from the Union list until 2024 (i.e., *Xenopus laevis*, *Fundulus heteroclitus*).

Results show that 77% of the IAS of UC are from the Kingdom Animalia and the Infraclass Teleostei (31%). 50% of freshwater and terrestrial IAS of UC were introduced in Europe through the primary pathway “Escape from confinement” and 20% by intentional introductions: “Biological control” (10 %) or “Other intentional release” (10%). The highest number of the established 13 IAS of UC covered by this report is in France and Spain, i.e., 8 and 7 respectively, and the lowest in Denmark, Luxemburg, Sweden and Slovakia. Six species are more frequent across EU: *Ameiurus melas*, *Gambusia holbrooki*, *Koenigia polystachya*, and *Gambusia affinis*. Croplands ecosystems show the highest percentage of invaded area and the highest average of cumulative pressure by IAS of UC, suggesting negative impacts on agroecosystems. On the opposite side, the lowest pressure is recorded in grassland areas.

This baseline **supports the implementation of the IAS Regulation** by providing **timely and precise information on IAS of UC** that is key to **strengthen surveillance systems and focus monitoring systems** of the EU MS. It is an **essential reference to the application of “Early detection Notifications” requirements and for the review of the IAS Regulation**. This data can also help **national and local governments in the development of action plans** against IAS of UC and develop new strategies to **address priority pathways** of IAS and prevent their unintentional introduction and spread. **A shared European baseline is of particular importance to take measures along country borders and in shared river basins or protected areas**. Finally, this baseline is key to **benchmark progress towards the commitment to manage established IAS and decrease the number of Red List species they threaten by 50% by 2030, as set by the EU biodiversity strategy to 2030**.

1 Introduction

The European Alien Species Information Network (EASIN) was asked to compile the distribution baseline of the 22 invasive alien species (IAS) added to the Union list on 2 August 2022 (Commission Implementing Regulation (Comm. Impl. Reg.) 2022/1203/EC) (Box 1). IAS are at the core of the EU Regulation (EU) 1143/2014 (IAS Regulation), which focuses on the prevention and management of the introduction and spread of IAS aiming to prevent, minimise and mitigate their adverse impacts on biodiversity and ecosystem services and limit social and economic damage. The adoption of the IAS Regulation was a major step forward for the EU biodiversity policy; it fulfilled Action 16, Target 5 of the EU Biodiversity Strategy to 2020 (COM, 2011) and the Aichi Target 9 of the strategic plan on biodiversity 2011-2020 under the Convention on Biological Diversity¹. The implementation of the IAS Regulation will continue enabling achievements towards reducing threats to biodiversity at European, i.e. the Biodiversity Strategy 2030², and at global, i.e. Kunming-Montreal Global Biodiversity Framework (Target 6³), scales.

IAS are defined by Art 3 (3) of IAS Regulation as “alien species whose introduction or spread has been found to threaten or adversely impact upon biodiversity and related ecosystem services”. Concrete actions at Union level are required for a list of species as defined by Art. 4, i.e., the Union list of IAS of Union concern. The Union list and its updates are adopted by implementing acts, subject to the positive opinion of the Committee on IAS (Art. 27 of the IAS Regulation). The first Union list entered into force on 3 August 2016 and contained 37 species (Comm. Impl. Reg. 2016/1141/EC). A first and a second update of the list entered into force on 2 August 2017 and on 15 August 2019 (Comm. Impl. Reg. 2017/1263/EC; Comm. Impl. Reg. 2019/1262/EC). These updates added 12 and 17 species, respectively. A third update of the Union was adopted on 12 July 2022 and entered into force on 2 August 2022 (Comm. Impl. Reg. 2022/1203/EC) with 22 new species (Annex 1, Figure A.1). The total number of IAS of Union concern is currently 88 (Box 2).

Box 1. European Alien Species Information Network - EASIN

EASIN is the official information system of the IAS Regulation (Art. 25), which collects, manages, and stores alien species data across Europe and makes it available through web tools for data analysis, open sharing, and reporting. EASIN works together with EU MS to strengthen surveillance systems, sharing data and for data quality check.

The quality of data inputs in EASIN is assured by thematic specialists (i.e., Editorial Board members and experts⁴) (Tsiamis et al., 2016). Before being stored in the EASIN databases, the data is cleansed and standardised (spatial data accordingly to the INSPIRE Framework Directive 2007/2/EC (EU, 2007), Darwin Core Standard⁵; Wiczorek et al., 2012). Data is released under the CC-BY licence enabling reuse with attribution to the original sources. IAS of UC and their traits (i.e., taxonomy, environment, origin) and invasion-related factors (i.e., year and country of first introduction, and pathways of introduction) is stored in the EASIN Catalogue database (version 10.0)⁶, which currently hosts approximately 14,300 alien taxa in Europe. EASIN has been used for pan-European and regional assessments of alien and IAS invasions (e.g., Arianoutsou et al., 2021, Magliozzi et al., 2020, Tsiamis et al. 2020), and for the baseline of IAS of UC for the first Union list and updates up to 2019 (Tsiamis et al., 2017, 2019a, 2019b, 2021).

¹ <https://www.cbd.int/decision/cop/?id=12268>

² https://eur-lex.europa.eu/resource.html?uri=cellar:a3c806a6-9ab3-11ea-9d2d-01aa75ed71a1.0001.02/DOC_1&format=PDF

³ <https://www.cbd.int/doc/c/e6d3/cd1d/daf663719a03902a9b116c34/cop-15-l-25-en.pdf>

⁴ <https://easin.jrc.ec.europa.eu/eb>

⁵ Darwin Core. Darwin Core quick reference guide. <https://dwc.tdwg.org/terms/> (2018)

⁶ <https://easin.jrc.ec.europa.eu/easin/Catalogue>

This report presents the analysis of the spatial data of 13 IAS of UC listed by the Comm. Impl. Reg. 2022/1203/EC, present in Europe and for which IAS Regulation currently applies, that were collated by EASIN, revised and supplemented by the EU MS Competent Authorities. Spatial data on IAS of UC are presented at country and cell scale (10 km x 10 km), while taxon traits (i.e., taxonomy, environment, origin) and invasion related factors (i.e., year and country of first introduction, and pathways of introduction) are provided for each species. The last section presents a case study, where the pressure of IAS of UC in European ecosystems is assessed by using an indicator linking the number of IAS of UC to the extent of the ecosystem potentially affected. This section includes links with other policies (EU Biodiversity Strategy 2030⁷; Nature Restoration⁸). Finally, the report concludes with a reflection on the status of IAS of UC data and avenues for improvement.

Box 2. Overview of the traits and invasion related factors of 88 IAS of UC in the Union List

The 88 IAS of UC comprise 47 animal and 41 plants (Figure Box 2.1). Most of IAS of UC are terrestrial (53%) and freshwater (44%), and only two species are from the marine habitat, i.e., *Plotosus lineatus* and *Rugulopteryx okamurae* (Figure Box 2.1).

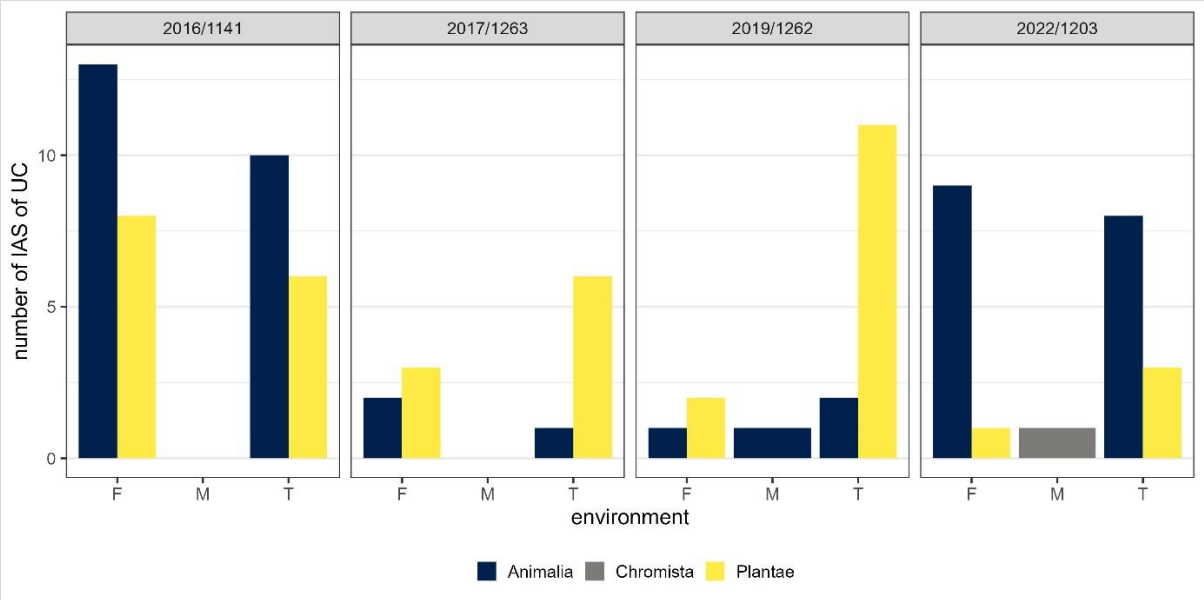


Figure Box 2.1: Number of IAS of UC for each Kingdom and across environment (freshwater (F), marine (M), terrestrial (T)) added to the Union list over time.

⁷ COM(2020) 380 final
⁸ COM(2022) 304 final

Box 2. (continued)

The most common primary pathway of introduction for the 88 IAS of UC is “Escape from confinement” (Figure Box 2.2). This pathway is mostly related to “Ornamental purpose other than horticulture” and “Pet/aquarium/terrarium species” subcategories (Figure Box 2.2).

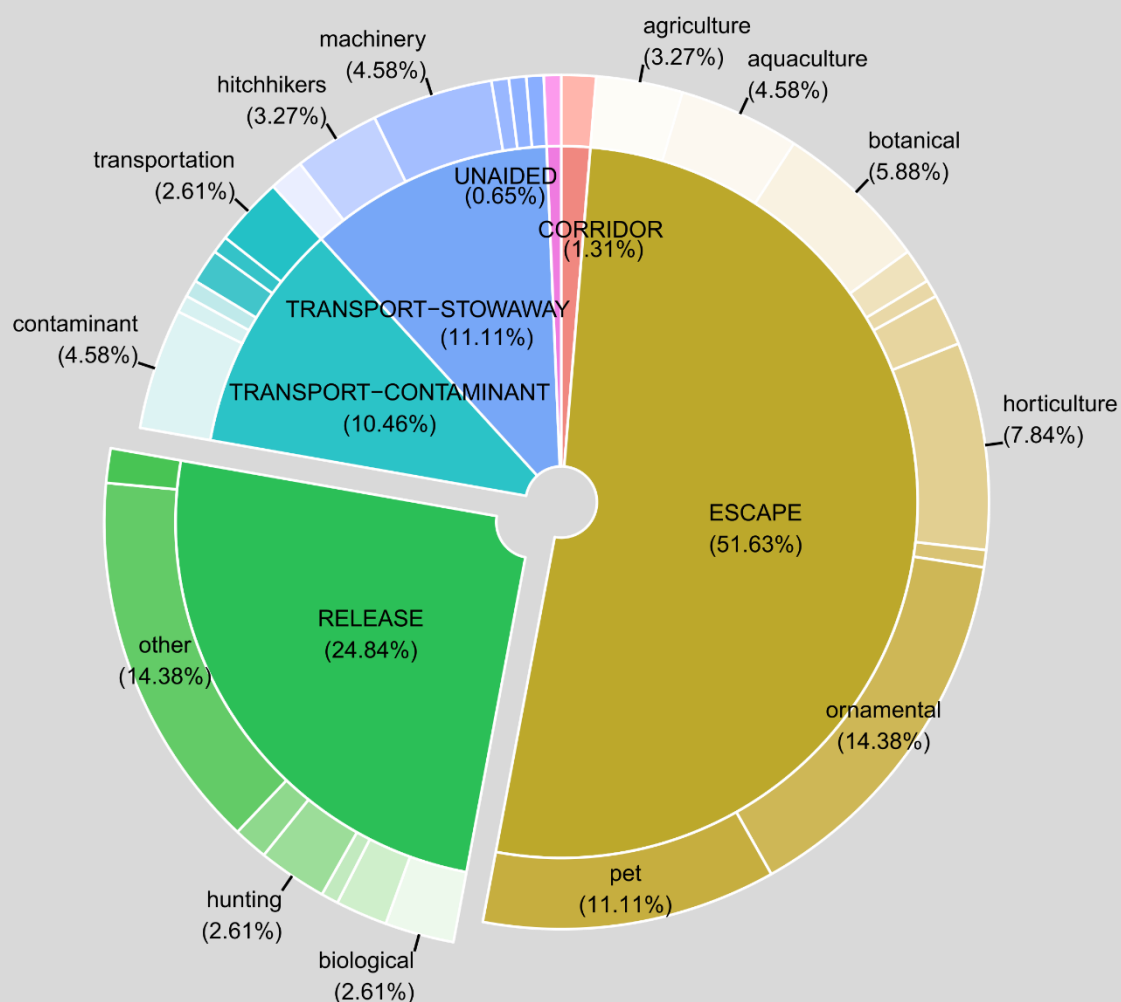


Figure Box 2.2: Primary pathways of introduction for the 88 IAS of UC in the Union List. Within each main pathway category, the name and percentage of species introduced is provided only for the main pathway subcategories. Subcategory with percentages less than 2 % are not displayed.

2 Methodology

IAS of UC data was retrieved through a two-step process following the protocol⁹ of Tsiamis et al. (2021).

The first step was the harvesting of IAS occurrences from EASIN. The JRC conducted a thorough review of the spatial occurrences in Europe of the 22 IAS of UC based on existing scientific literature, which supplemented spatial data from the EASIN network of data partners¹⁰, and was integrated in the EASIN geodatabase (Box 1, Section 3.2). Sources encompassed international scientific and grey literature, online and offline national databases, reports, and institutes collections. EASIN records of IAS of UC were extracted in two data formats for revision by MS Competent Authorities: Excel Binary File Format (.xls) and ESRI Shapefile (.shp). This data was aggregated at two spatial scales, i.e., Country (presence in the MS territory) and 10 km x 10 km cell size¹¹. Spatial data was provided in the ETRS89-LAEA Europe coordinate reference system (EPSG: 3035).

The data shared with MS for revision contained the following information:

- EASIN record identifier¹²
- Scientific name of the species
- Country code¹³
- Reference area code¹¹
- Year of the record
- Reference of the record and link

The second step included the revision by MS of the 22 IAS of UC data provided by EASIN and the supplement with new records. Twenty-seven MS were invited on 10th August 2022 to review EASIN data by 17th October 2022, deadline extended until the 16th January 2023, according to the protocol⁹. During the data revision, MS also provided information on whether the species present in their country was 'established' or 'casual' (Box 3). Data tagged as 'not reviewed by MS' indicates records not reviewed by MS Competent Authorities.

For this baseline, only 13 species IAS of UC out of 22 added to the Union list in 2022 were analysed (Annex 1, Figure A.1). Nine species were excluded from the baseline either because not yet present in Europe (i.e., *Faxonius rusticus*, *Limnoperna fortune*, *Morone americana*, *Solenopsis invicta*, *Solenopsis richteri*), or because subjected to a transition period (i.e., *Celastrus orbiculatus* and *Pistia stratiotes*) or deferred from the Union list until 2 August 2024 (i.e., *Xenopus laevis*, *Fundulus heteroclitus*).

The revised data on *Celastrus orbiculatus*, *Pistia stratiotes*, *Xenopus laevis*, and *Fundulus heteroclitus* was, however, integrated into EASIN geodatabase because it can support the planning of surveillance and other activities in view of future implementation.

⁹ <https://easin.jrc.ec.europa.eu/easin/Documentation/Baseline>

¹⁰ <https://easin.jrc.ec.europa.eu/easin/Partners/Partners>

¹¹ EEA reference grid, which is recognised by the INSPIRE Framework Directive 2007/2/EC – EU 2007 (INSPIRE 2013): <https://www.eea.europa.eu/data-and-maps/data/eea-reference-grids-2>

¹² <https://easin.jrc.ec.europa.eu/easin/Catalogue/Protocol>

¹³ ISO 3166-1 Alpha-2 code of European or neighbouring Country

Box 3. Definition of IAS of UC status

The data collected in this report for IAS of UC shows its current distribution, as present and established. Therefore, historical records were excluded. Species were indicated as casual when occasionally occurring in the MS territory but not reproducing in the wild nor overwintering (e.g., *Salvinia molesta* in the Netherlands).

Data was indicated as 'not reviewed by MS' when not reviewed by MS.

IAS of UC in gardens and greenhouses were excluded from the baseline.

2.1 Case study: IAS of UC cumulative pressure on European ecosystems

For the case study on IAS of UC cumulative pressure on ecosystems, the methodology of Polce et al. (2020) (Box 4) was applied to 11 IAS of UC. Two species of the 13 IAS of UC analysed for the baseline, were excluded in the analysis: *Channa argus* which records are not available at cell scale (Table 1), and *Rugulopteryx okamurae*, the only marine species for which cumulative pressure cannot be calculated.

The distribution and extent of ecosystem types, classification of types according to Maes et al. (2020), was derived from the 2018 version of CORINE¹⁴. For the freshwater ecosystem, the dataset of Grizzetti¹⁵ was used and comprised rivers, lakes and riparian land. The calculation of IAS of UC pressure on the ecosystem was based on the IAS traits listed in Tables A.2, A.3 and A.4. For each 10 km x 10 km cell, where an IAS was recorded, pressure was quantified as the cumulative extent of all ecosystems potentially affected by its presence. The cumulative pressure is computed as the relative extent of each ecosystem that could be affected by any IAS recorded on that cell (Box 4).

Box 4. Formula for calculating IAS of UC cumulative pressure on European Ecosystems (Polce et al., 2020)

$$I_c = \sum_{s=1}^S \sum_{e=1}^E O_s H_e w_{s,e}$$

Where:

I_c = Cumulative pressure for cell c (0 to S);

s = Invasive Alien Species;

e = Ecosystem type;

O_s = Occurrence of species in cell c (0, 1);

H_e = Proportion, share, of ecosystem type e within cell c (0 to 1);

$w_{s,e}$ = Evidence of pressure of species s on the ecosystem type e (0, 1).

¹⁴ <https://land.copernicus.eu/pan-european/corine-land-cover/clc2018?tab=metadata>

¹⁵ <http://data.europa.eu/89h/6ff6cc93-2e34-4696-9ef6-91e0d83bf1bb>.

3 Distribution of IAS of Union concern across EU

Eighteen MS could revise EASIN spatial data on IAS of UC occurrences at country and at cell scale and supplemented it with more data (Annex 2). For each of the 13 IAS of UC considered, spatial distributions were mapped in Annex 3. The highest number of established species is recorded in FR and ES with eight and seven species respectively, whereas the lowest is in DK, LU, SE and SK (Figure 1).

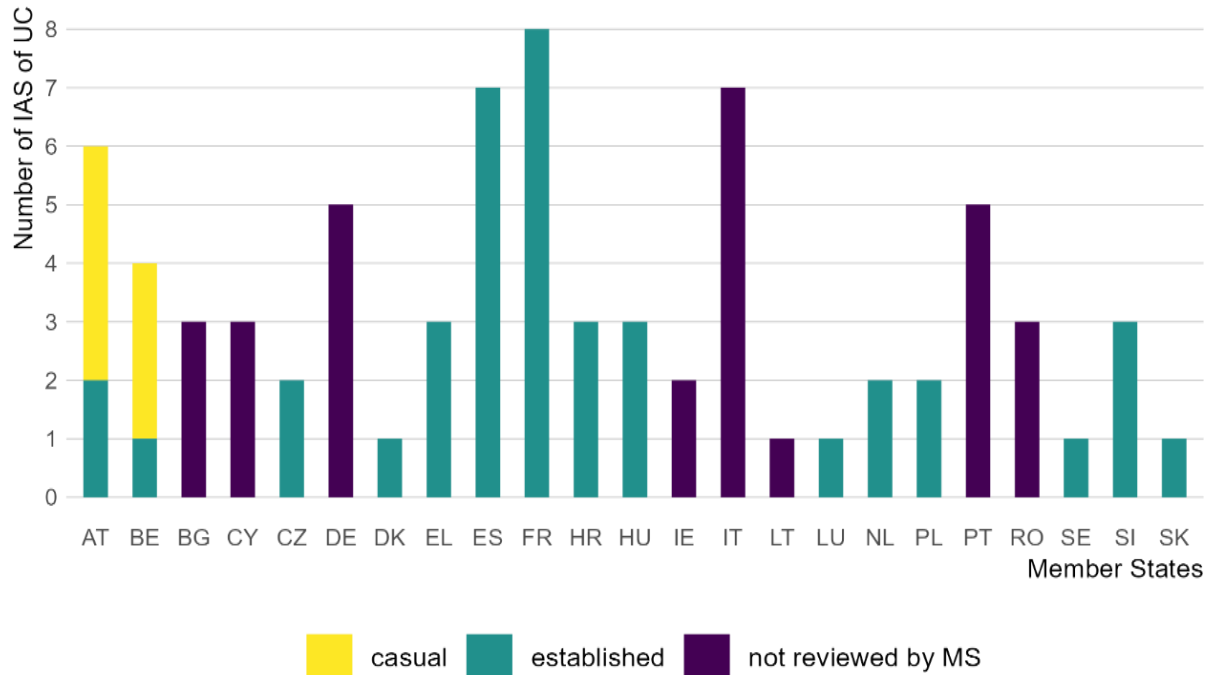


Figure 1: Number of IAS of UC across EU MS out of the 13 IAS of UC considered. For each MS casual and established species (Box 3) are indicated. The class “not reviewed by MS” indicates species records that were not reviewed by MS by MS. The data source for “not reviewed by MS” records is EASIN.

Two MS indicated the presence of casual species (Figure 1) occupying between 10% and 100% of the records in their territories (Figure 2). Casual records were recorded for *Pycnonotus cafer*, *Callosciurus finlaysonii*, *Lampropeltis getula*, and *Channa argus* across one or two MS (Table 1). The latter species was recorded only at country scale in AT (Table 1).

Records at cell scale that were not reviewed by MS represent between 90% and 100% of the observations for two species respectively, i.e., *Callosciurus finlaysonii* and *Hakea sericea* (Figure 2), while comprise less than 30% of the total number of observations for the remaining 10 IAS of UC (Figure 2).

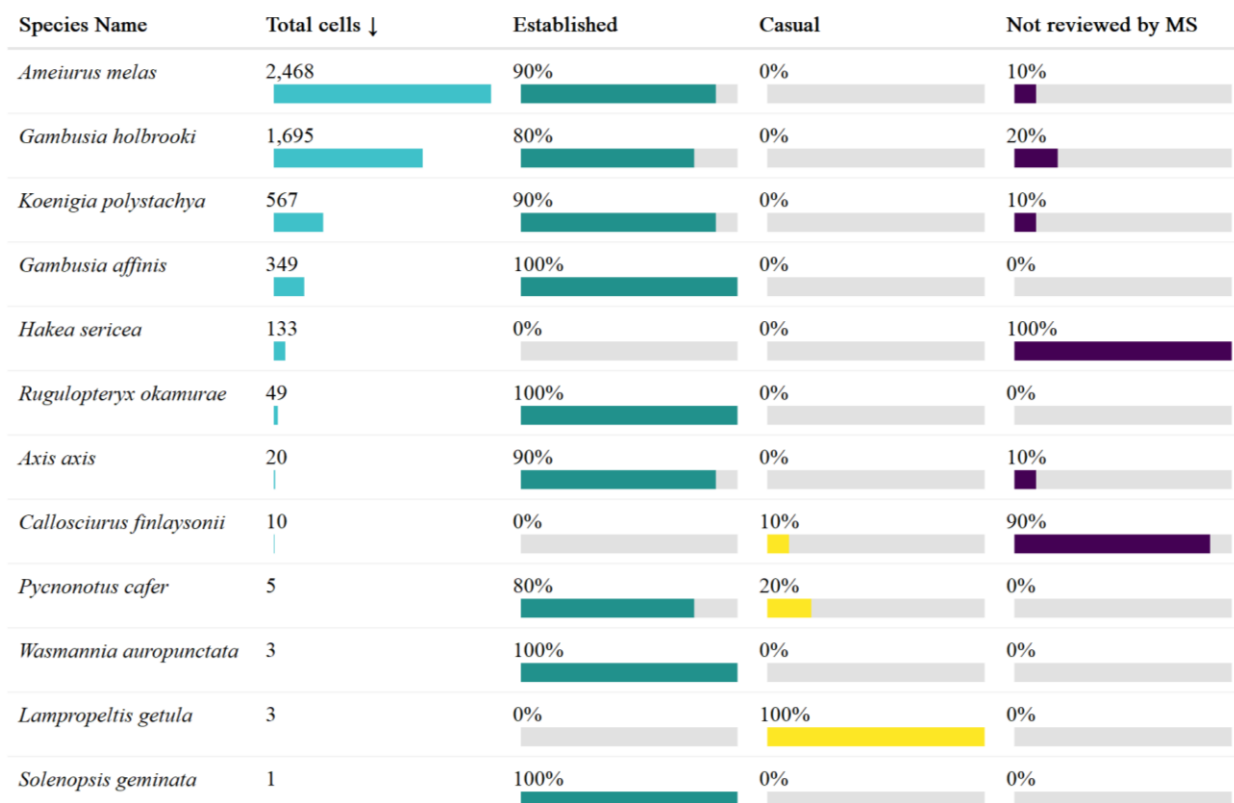


Figure 2: Count of cells where IAS of UC are reported, and relative percentages of occurrence on the three categories (established, casual and not reviewed by MS). Occurrence of *Channa argus* at cell scale is missing.

The majority of IAS of UC is occurring in less than five EU MS, while four species occur more frequently (10 MS) (Figure 3). The fishes *Ameiurus melas*, *Gambusia holbrooki* and *Gambusia affinis* are the commonest freshwater IAS of UC across EU, recorded in 17, 13 and 10 MS respectively (Figure 3). Similarly terrestrial IAS, i.e., *Koenigia polystachya*, was recorded in 11 MS (Figure 3).

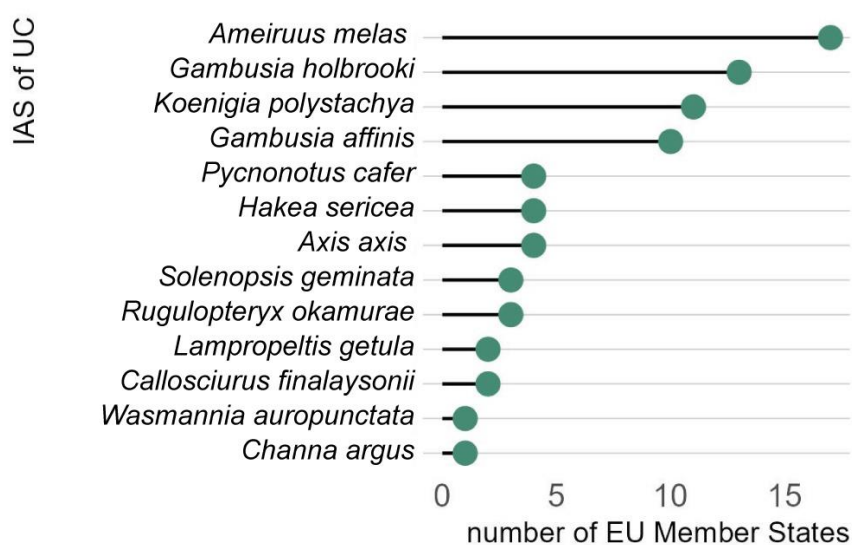


Figure 3: Number of EU MS where the 13 IAS of UC were reported.

The MS with the highest number of newly listed species is also characterised by the highest number of species per cell (e.g., France, Figure 4).

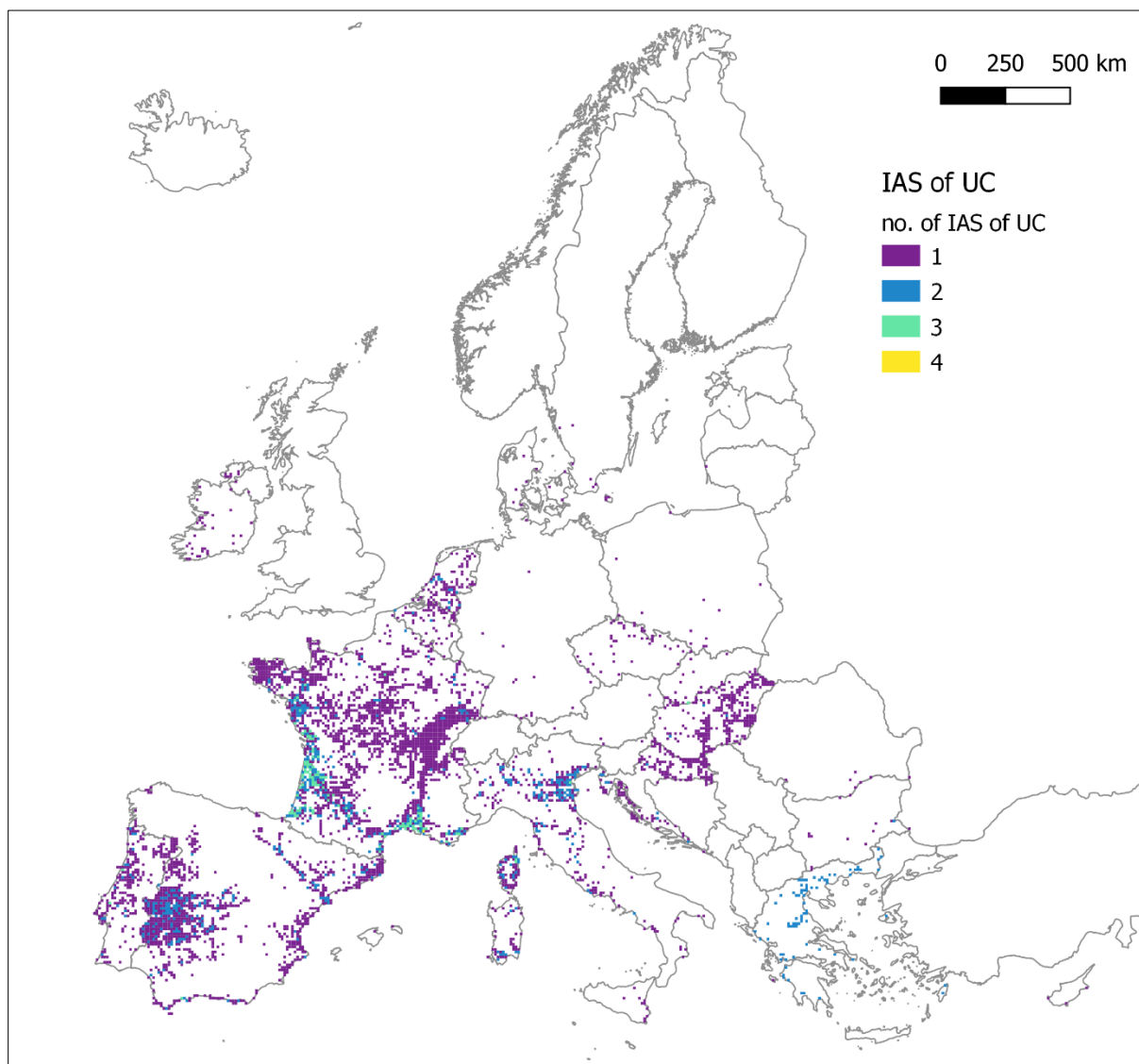


Figure 4: Aggregated number of IAS of UC at cell scale across EU MS based on the collected georeferenced information.

Table 1. Presence of 13 IAS of Union concern across EU MS and their status (established, casual and not reviewed by MS). Color-coded classes: green (established), yellow (casual) and purple (not reviewed by MS). ‘**’ indicates records only at country scale.

Species name	AT	BE	BG	CY	CZ	DE	DK	EE	EL	ES	FR	HR	HU	IE	IT	LT	LU	LV	NL	PL	PT	RO	SE	SI	SK
<i>Ameiurus melas</i>																									
<i>Axis axis</i>																									
<i>Callosciurus finlaysonii</i>																									
<i>Channa argus*</i>																									
<i>Gambusia affinis</i>																									
<i>Gambusia holbrooki</i>																									
<i>Hakea sericea</i>																									
<i>Koenigia polystachya</i>																									
<i>Lampropeltis getula</i>																									
<i>Pycnonotus cafer</i>																									
<i>Rugulopteryx okamurae</i>																									
<i>Solenopsis geminata</i>																									
<i>Wasmannia auropunctata</i>																									

For the 13 IAS of UC analysed in this report, 50% of freshwater and terrestrial IAS of UC were introduced in Europe through the primary pathway “Escape from confinement” (CBD, 2014 - Figure 5). This unintentional pathway is mostly related (10-15%) to the four sub-categories “Pet/aquarium/terrarium species (including live food for such species)”, “Ornamental purpose other than horticulture”, “Aquaculture/Mariculture”, and “Botanical garden/zoo/aquaria” (Figure 5). Other unintentional pathways of introduction for IAS of UC were ‘Transport – Contaminant’ (15%) and ‘Transport – Stowaway’ (15%). While 20% of the IAS of UC related to intentional introductions: “Biological control” (10 %) or “Other intentional release” (10%) (Figure 5).

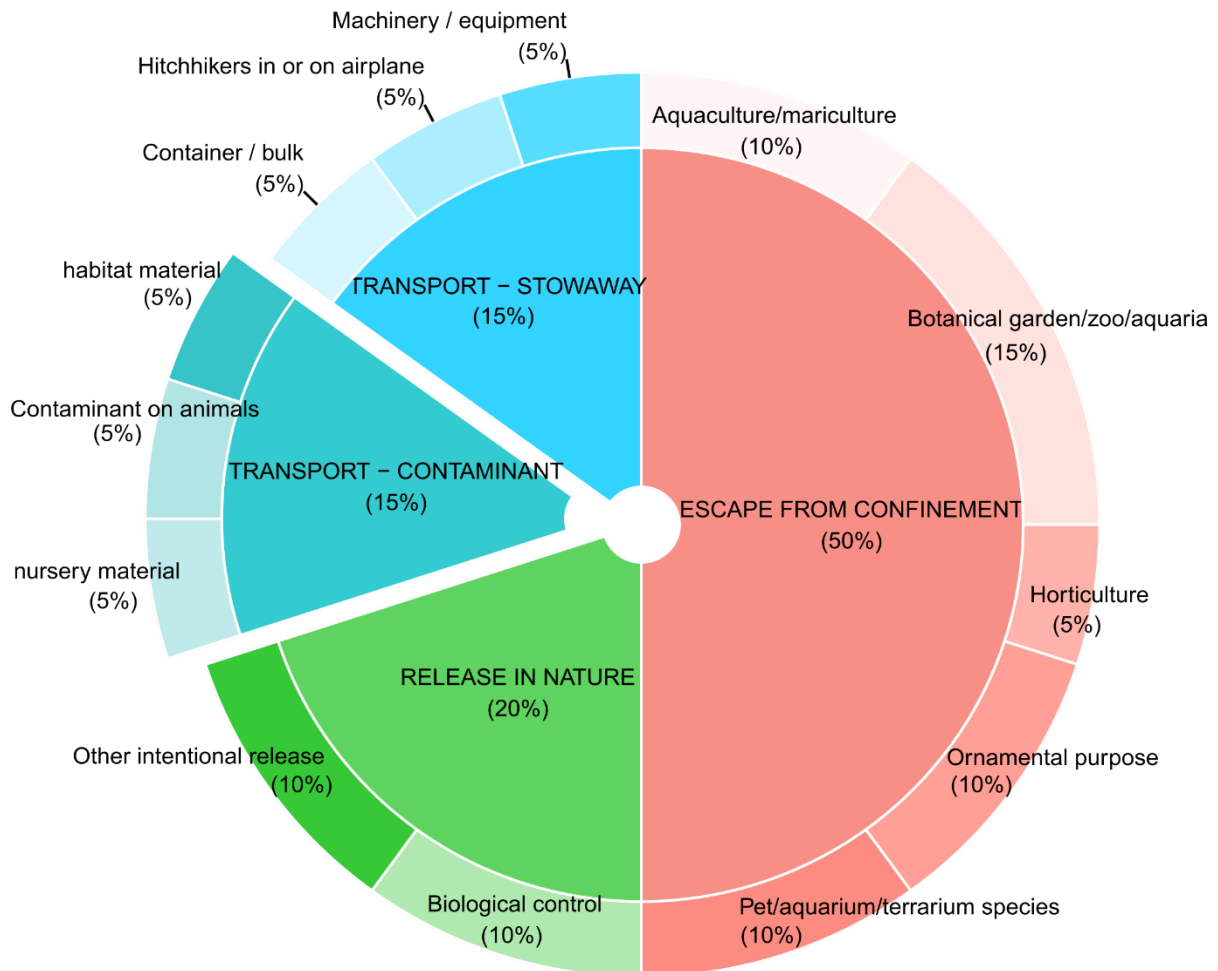


Figure 5: Primary pathways of introduction for the 13 IAS of UC analysed in this report.

3.1 IAS of Union concern cumulative pressure case study

Among terrestrial ecosystems, cropland ecosystems show the highest percentage of invaded area (about 40%, Figure 6) and the highest average of cumulative pressure (0.26, Table 2), while the lowest pressure is recorded in grassland (0.048, Table 2). However, larger standard deviations suggest that the average pattern of invasion is highly variable in space. Overall, IAS of UC invaded 15.5% of the European freshwater ecosystems.

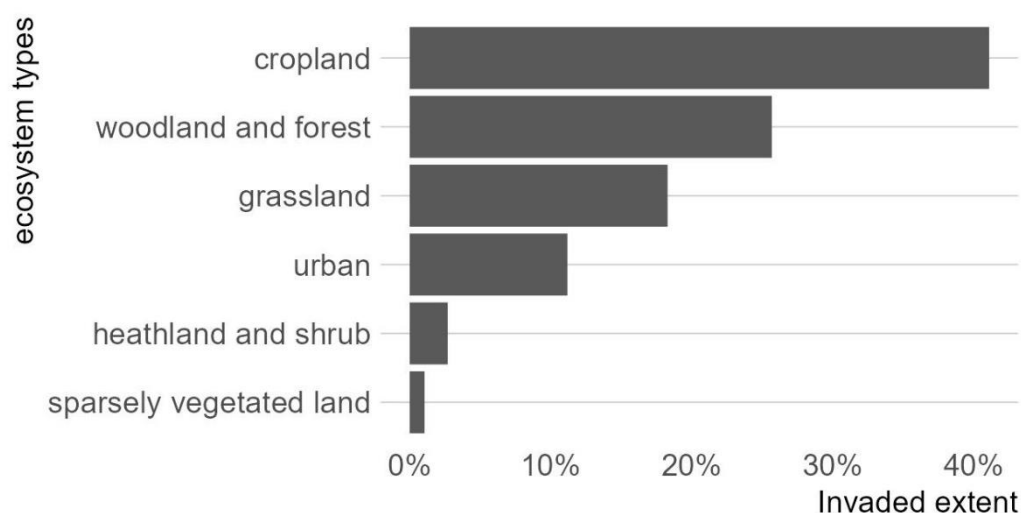


Figure 6: Relative percentage of invaded ecosystem types, to the total of invaded area.

On terrestrial ecosystems, the highest pressure is recorded in the north of Portugal, the Netherlands, Belgium the north-east of France, and north-west of Croatia (Figure 7a). While IAS pressure on freshwater ecosystems shows higher values in the north-east of Italy, the south and south-west of France, and central-west of Spain (Figure 7b). The frequency distribution where most of the cumulative pressure is recorded, is 0.46 in terrestrial, and 1.20 in freshwater ecosystems (Figure 8a,b).

Table 2. Summary statistics of the cumulative pressure by IAS of UC on ecosystem types.

ecosystem types	mean	sd	min (>0)	max	median
cropland	0.296	0.189	0.010	0.873	0.273
woodland and forest	0.266	0.244	0.001	1.000	0.173
urban	0.118	0.152	0.000	0.990	0.056
heathland and shrub	0.072	0.113	0.000	0.583	0.025
sparsely vegetated land	0.062	0.128	0.000	0.693	0.013
grassland	0.048	0.102	0.000	1.000	0.011
freshwater	1.201	0.465	1	3	1

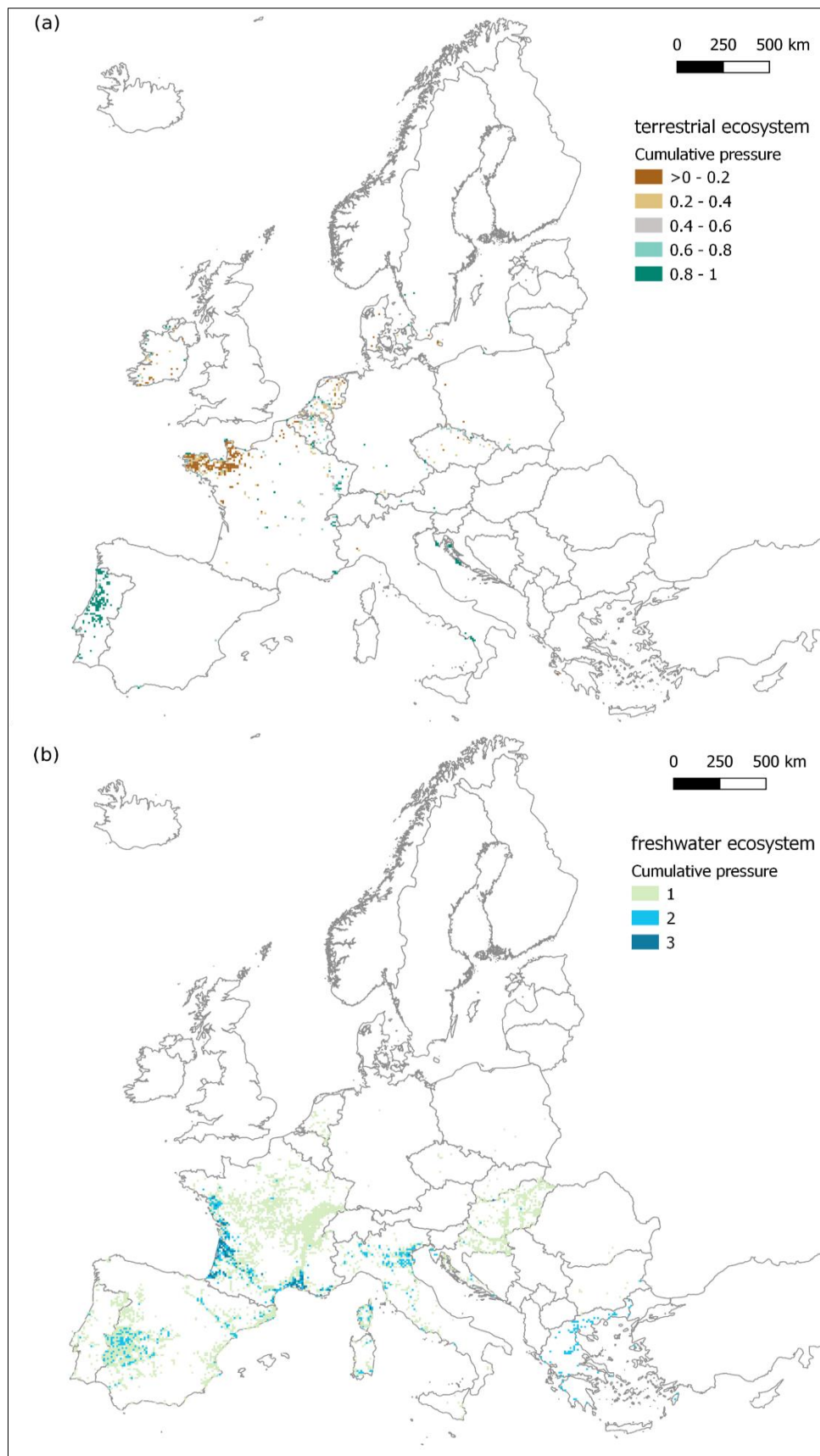


Figure 7: Cumulative pressure of IAS of UC on terrestrial (a) and freshwater (b) ecosystems

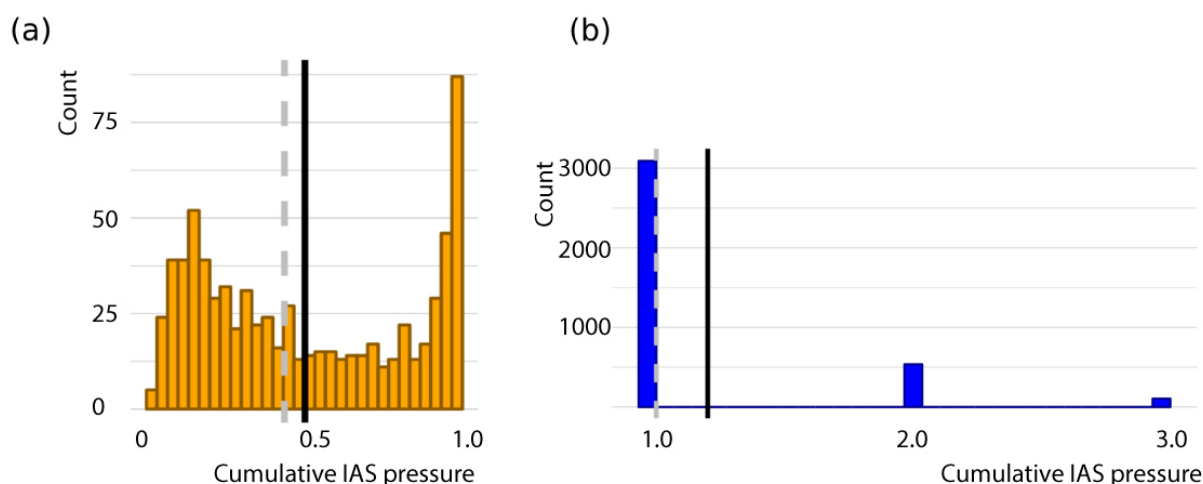


Figure 8: The histograms show the frequency distribution of cumulative pressure in terrestrial (a) and freshwater (b) ecosystems, the arithmetic mean (solid line) and the median (dashed line).

3.2 Data accessibility and usage

The data on the 13 IAS of UC of this baseline and the four IAS of UC for which restrictions have not yet entered into force (Table A.1, Section 2) was integrated and made accessible through EASIN databases and services¹⁶, which ensure long-term persistence and preservation of data to assist the EC, MS and EU citizens in the accomplishment of alien species relevant policies. The contribution by EASIN and the MS Competent Authorities to the data on all the 17 new IAS of UC present in EU territory and integrated in EASIN Catalogue and Geodatabase was 55% and 45% respectively.

As for other IAS on the Union list, **species data can be accessed** through the ‘EASIN Species Search¹⁷’ function which allows users to filter single species or groups of species by taxonomy, pathway, alien status, and impact. Specific dynamic Factsheets¹⁸ on IAS of UC include for each regulated species its traits (i.e., taxonomy, environment, origin) and invasion-related factors, and its distribution map. As an evolving data product, updates and corrections to IAS of UC data will occur with the upcoming versions of the EASIN Catalogue. As a result, the semantic versioning is used to label the Catalogue versions.

IAS of UC occurrences can be mapped from EASIN Geodatabase using the ‘EASIN Species Mapper¹⁹’, which enables mapping species occurrences as polygons at e.g. country or cell scale (10 km x 10 km). This tool also allows users to select occurrences by time ranges, and to **export** the map in .PDF format or download it in WKT (EPSG:3035, ETRS89) or GeoJSON (EPSG:4326, WGS84) formats.

IAS of UC data on traits and invasion-related factors, and spatial occurrences can be **retrieved and queried** using the EASIN RESTful Web Services²⁰.

¹⁶ <https://easin.jrc.ec.europa.eu/spexplorer/>

¹⁷ <https://easin.jrc.ec.europa.eu/spexplorer/search/>

¹⁸ <https://easin.jrc.ec.europa.eu/spexplorer/species/factsheet/R00053>

¹⁹ <https://easin.jrc.ec.europa.eu/spexplorer/map/>

²⁰ <https://easin.jrc.ec.europa.eu/apixg>

4 Conclusions

This baseline provides **high quality and updated data** on 13 IAS of UC on which early detection, early detection notifications, rapid eradication, and management measures (for widely spread species) are required (Art. 14, 16, 17, 19 of the IAS Regulation). Information on IAS of UC traits, invasion-related factors and distribution is integrated in EASIN, which **ensures its systematic updates, accessibility, and visibility** to researchers, policy makers, managers, and the public.

This baseline at EU scale is a key source of knowledge to benchmark the progress on the implementation of the IAS Regulation, and its development highlights challenges and areas for improvements.

Eighteen MS contributed with the revision of EASIN data, supplementing it with further national data, while nine MS were not in a position to provide timely feedback. As a result, in MS that could not revise EASIN data, exclusively EASIN data was used to map the distribution of IAS of UC. To this end, considering that 45% of new data was provided by contributing MS, **EASIN is a unique source of spatial data on IAS of UC at the EU level and provides spatial consistency to this EU-wide baseline**. To this end, **MS and EASIN could improve collaboration to better align and integrate data** collected under the IAS regulation through the official notification platform NOTSYS, hosted in EASIN. The data could help streamlining the notification process by offering reliable reference for a quick response to IAS posing a threat to biodiversity, health, and the economy. To this regard, this and previous baselines of IAS of UC (Tsiamis et al., 2017, 2019a, 2019b, 2021) should foster **cooperation and coordination** between the competent authorities of EU MS and non-EU countries (Art. 22 of IAS Regulation), enabling them to react rapidly to IAS pressure by tracing species observations and facilitating their management.

Distribution data has revealed that most of the species were introduced and have spread in southern –and western EU countries (e.g., ES, PT, IT, FR, BE, NL), **mostly by unintentional pathways**, i.e., escape from confinement and release in nature, suggesting the urgent need to implement action plans to address these priority pathways (Art. 13 IAS Regulation). Complementarily, the prioritization of management actions, based on species gateway of introduction, distribution and pathways of introduction can further account for the pressure on ecosystems. In this report, the **pressure of IAS of UC is larger in cropland and woodland ecosystems**, indicating the presence of several IAS in the same areas and/or larger invasion of an ecosystem type by one or more species. This result could help targeting areas requiring an increase of official controls and monitoring of specific impacts on ecosystem services.

This baseline at EU scale will support MS in the implementation of the IAS Regulation. The **continuity of coordinated work** between EASIN and MS Competent Authorities for the **systematic integration of data on IAS of UC** in EASIN platform will help complying with the obligations of Art. 14, 16, 17 and 19 of the IAS Regulation, help monitoring, and adoption of management measures. In addition, a common agreed and shared set of data will leverage the definition of indicators requested by the EU policies on biodiversity and ecosystems and support invasion biology research.

References

- Arianoutsou M, Bazos I, Christopoulou A, Kokkoris Y, Zikos A, Zervou S, Delipetrou P, Cardoso AC, Deriu I, Gervasini E, Tsiamis K, 2021. Alien plants of Europe: introduction pathways, gateways and time trends *PeerJ* 9: e11270. <https://doi.org/10.7717/peerj.11270>
- CBD. Pathways of introduction of invasive species, their prioritization and management (Secretariat of the Convention on Biological Diversity Montreal, 2014).
- Commission Implementing Regulation (EU) 2016/1141 (OJ L 189, 14.7.2016, p. 4).
- Commission Implementing Regulation (EU) 2017/1263 (OJ L 182, 13.7.2017, p. 37).
- Commission Implementing Regulation (EU) 2019/1262 (OJ L 199, 26.7.2019, p. 1).
- Commission Implementing Regulation (EU) 2022/1203 (OJ L 186, 13.7.2022, p. 10–13)
- COM, 2011, 'Our life insurance, our natural capital: an EU biodiversity strategy to 2020' (COM (2011) 244)
- Darwin Core. Darwin Core quick reference guide. <https://dwc.tdwg.org/terms/> (2018).
- EU, 2007. Directive 2007/2/EC of the European parliament and of the council of 14 March 2007 establishing an infrastructure for spatial information in the European community (INSPIRE). Off. J. Eur. Union L108, 1–14.
- Grizzetti, B., de Roo, A., Vigiak, O., Pistocchi, A., Udias Moinelo, A., Aloe, A., Zanni, M., Dorati, C., Weissteiner, C., Bouraoui, F., Bisselink, B., Adamovic, M., Guenther, S., Mentaschi, L., Christiansen, T., Globevnik, L., Bernhard, J., Gelati, E. (2021): EU Ecosystem Assessment - Freshwater Ecosystem. European Commission, Joint Research Centre (JRC) [Dataset] PID: <http://data.europa.eu/89h/6ff6cc93-2e34-4696-9ef6-91e0d83bf1bb>
- Magliozzi C, Tsiamis K, Vigiak O, Deriu I, Gervasini E, Cardoso AC, 2020. *Science of the Total Environment* 732: 138677. <https://doi.org/10.1016/j.scitotenv.2020.138677>
- Polce et al. 2020 in Maes, J., Teller, A., Erhard, M., Condé, S., Vallecillo, S., Barredo, J.I., Paracchini, M.L., Abdul Malak, D., Trombetti, M., Vigiak, O., Zulian, G., Addamo, A.M., Grizzetti, B., Somma, F., Hagyo, A., Vogt, P., Polce, C., Jones, A., Marin, A.I., Ivits, E., Mauri, A., Rega, C., Czúcz, B., Ceccherini, G., Pisoni, E., Ceglar, A., De Palma, P., Cerrani, I., Meroni, M., Caudullo, G., Lugato, E., Vogt, J.V., Spinoni, J., Cammalleri, C., Bastrup-Birk, A., San Miguel, J., San Román, S., Kristensen, P., Christiansen, T., Zal, N., de Roo, A., Cardoso, A.C., Pistocchi, A., Del Barrio Alvarillos, I., Tsiamis, K., Gervasini, E., Deriu, I., La Notte, A., Abad Viñas, R., Vizzarri, M., Camia, A., Robert, N., Kakoulaki, G., Garcia Bendito, E., Panagos, P., Ballabio, C., Scarpa, S., Montanarella, L., Orgiazzi, A., Fernandez Ugalde, O., Santos-Martín, F., Mapping and Assessment of Ecosystems and their Services: An EU ecosystem assessment, EUR 30161 EN, Publications Office of the European Union, Ispra, 2020, ISBN 978-92-76-17833- 0, doi:10.2760/757183, JRC120383.
- Regulation (EU) No 1143/2014 (OJ L 317, 4.11.2014, p. 35–55).
- Tsiamis, K. et al. The EASIN Editorial Board: quality assurance, exchange and sharing of alien species information in europe. *Manag. Biol. invasions* 7, 321–328 (2016).
- Tsiamis, K, Gervasini, E, Deriu, I, D'amico, F, Nunes, A, Addamo, A, De Jesus Cardoso, A. Baseline Distribution of Invasive Alien Species of Union concern. Ispra (Italy): Publications Office of the European Union; 2017, EUR 28596 EN, doi:10.2760/772692
- Tsiamis, K, Gervasini, E, Deriu, I, Cardoso, AC. Updates on the baseline distribution of Invasive Alien Species of Union concern. Ispra (Italy): Publications Office of the European Union; 2019a, EUR 29726 EN, doi:10.2760/28412, JRC116322
- Tsiamis, K, Gervasini, E, Deriu, I, D'amico, F, Katsanevakis, S, De Jesus Cardoso, A. Baseline distribution of species listed in the 1st update of Invasive Alien Species of Union concern. Publications Office of the European Union; 2019b, EUR 29675 EN, doi:10.2760/75328
- Tsiamis, K., Deriu, I., Gervasini, E., D'amico, F., Katsanevakis, S. and Cardoso, A.C., Baseline distribution of invasive alien species added to the list of Union concern in 2019, EUR 30631 EN, Publications Office of the European Union, Luxembourg, 2021, ISBN 978-92-76-32135-4, doi:10.2760/68915, JRC124283.

Tsiamis K, Azzurro E, Bariche M, Çinar ME, Crocetta F, De Clerck O, Galil B, Gómez F, Hoffman R, Jensen K, Kamburska L, Langeneck J, Langer MR, Levitt-Barmats Y, Lezzi M, Marchini A, Occhipinti-Ambrogi A, Ojaveer H, Piraino S, Shenkar N, Yankova M, Zenetos A, Žuljević A, Cardoso AC, 2020. Prioritizing marine invasive alien species in the EU through Horizon Scanning *Aquatic Conservation: Marine and Freshwater Ecosystems*: 30:794–845. <https://doi.org/10.1002/aqc.3267>

Wieczorek, J. et al. Darwin core: an evolving community-developed biodiversity data standard. *PloS one* 7, e29715 (2012).

List of abbreviations and definitions

CBD	Convention on Biological Diversity
EASIN	European Alien System Information Network
EC	European Commission
EU	European Union
IAS	Invasive Alien Species defined in Art. 3 of EU Regulation 1143/2014/EC
IAS of UC	Species identified according to Art. 4 of the EU Regulation 1143/2014/EC, requiring EU concerted action, published in the EU Commission Implementing Regulation 1141/2016/EC of 13 July 2016.
IAS Regulation	Regulation No 1143/2014/EC of the European Parliament and of the Council of 22 October 2014 on the prevention and management of the introduction and spread of invasive alien species.
MS	Member States
NOTSYS	Official notification system for detection of IAS of Union concern

List of boxes

Box 1. European Alien Species Information Network - EASIN	4
Box 2. Overview of the traits and invasion related factors of 88 IAS of UC in the Union List.....	5
Box 2. (continued).....	6
Box 3. Definition of IAS of UC status	8

List of figures

Figure 1: Number of IAS of UC across EU MS out of the 13 IAS of UC considered. For each MS casual and established species (Box 3) are indicated. The class “not reviewed by MS” indicates species records that were not reviewed by MS by MS. The data source for “not reviewed by MS” records is EASIN.	9
Figure 2: Count of cells where IAS of UC are reported, and relative percentages of occurrence on the three categories (established, casual and not reviewed by MS). Occurrence of <i>Channa argus</i> at cell scale is missing.	10
Figure 3: Number of EU MS where the 13 IAS of UC were reported.	10
Figure 4: Aggregated number of IAS of UC at cell scale across EU MS based on the collected georeferenced information.	11
Figure 5: Primary pathways of introduction for the 13 IAS of UC analysed in this report.	13
Figure 6: Relative percentage of invaded ecosystem types, to the total of invaded area.	14
Figure 7: Cumulative pressure of IAS of UC on terrestrial (a) and freshwater (b) ecosystems.	15
Figure 8: The histograms show the frequency distribution of cumulative pressure in terrestrial (a) and freshwater (b) ecosystems, the arithmetic mean (solid line) and the median (dashed line).	16
Figure A.1: proportion of Kingdom and Class of the 13 IAS of UC analysed in this report.	25
Figure A.3.1: distribution map of <i>Amerius melas</i> (cell size 10 km x 10 km) in EU.	31
Figure A.3.2: distribution map of <i>Axis axis</i> (cell size 10 km x 10 km) in EU.	32
Figure A.3.3: distribution map of <i>Callosciurus finlaysonii</i> (cell size 10 km x 10 km) in EU.	33
Figure A.3.4: distribution map of <i>Gambusia affinis</i> (cell size 10 km x 10 km) in EU.	34
Figure A.3.5: distribution map of <i>Gambusia holbrooki</i> (cell size 10 km x 10 km) in EU.	35
Figure A.3.6: distribution map of <i>Hakea sericea</i> (cell size 10 km x 10 km) in EU.	36
Figure A.3.7: distribution map of <i>Koenigia polystachya</i> (cell size 10 km x 10 km) in EU.	37
Figure A.3.8: distribution map of <i>Lampropeltis getula</i> (cell size 10 km x 10 km) in EU.	38
Figure A.3.9: distribution map of <i>Pycnonotus cafer</i> (cell size 10 km x 10 km) in EU.	39
Figure A.3.10: distribution map of <i>Rugulopteryx okamurae</i> (cell size 10 km x 10 km) in EU.	40
Figure A.3.11: distribution map of <i>Solenopsis germinata</i> (cell size 10 km x 10 km) in EU.	41
Figure A.3.12: distribution map of <i>Wasmannia auropunctata</i> (cell size 10 km x 10 km) in EU.	42

List of tables

Table 1. Presence of 13 IAS of Union concern across EU MS and their status (established, casual and not reviewed by MS). Color-coded classes: green (established), yellow (casual) and purple (not reviewed by MS). '*' indicates records only at country scale.	12
Table 2. Summary statistics of the cumulative pressure by IAS of UC on ecosystem types.	14
Table A.1: IAS of UC species listed in the Union list on 12 July 2022 (Comm. Impl. Reg. 2022/1203/EC) and those included in the baseline, i.e., '✓'. IAS regulation entered into force on August 2022 for all these species except where indicated.	24
Table A.2: Traits and invasion-related factors for the 13 IAS of UC covered by this report. Information was extracted from EASIN and the Risk Assessment of the IAS Regulation.....	26
Table A.3: Impacts of the 13 IAS of UC covered by this report. Information was extracted from the Risk Assessment of the IAS Regulation.....	27
Table A.4: The pressure caused to artificial areas and macro-categories of ecosystems by the 13 IAS of UC. 1 = evidence of pressure; 0 = absence of evidence. '*'IAS of UC excluded from the analysis: Channa argus which records are not available at cell scale, and Rugulopteryx okamurae, a marine species which cumulative pressure cannot be calculated on the marine ecosystem for lack of data.	29

Annexes

Annex 1. IAS of UC species listed in the Union list on 12 July 2022 (Comm. Impl. Reg. 2022/1203/EC).

Table A.1: IAS of UC species listed in the Union list on 12 July 2022 (Comm. Impl. Reg. 2022/1203/EC) and those included in the baseline, i.e., '✓'. IAS regulation entered into force on August 2022 for all these species except where indicated.

<i>Species name</i>	<i>Included in the baseline</i>
<i>Ameiurus melas</i>	✓
<i>Axis axis</i>	✓
<i>Callosciurus finlaysonii</i>	✓
<i>Celastrus orbiculatus</i>	X (IAS regulation applies from 2 August 2027)
<i>Channa argus</i>	✓
<i>Faxonius rusticus</i>	X (not yet in EU)
<i>Fundulus heteroclitus</i>	X (IAS regulation applies from 2 August 2024)
<i>Gambusia affinis</i>	✓
<i>Gambusia holbrooki</i>	✓
<i>Hakea sericea</i>	✓
<i>Koenigia polystachya</i>	✓
<i>Lampropeltis getula</i>	✓
<i>Limnoperna fortunei</i>	X (not yet in EU)
<i>Morone americana</i>	X (not yet in EU)
<i>Pistia stratiotes</i>	X (IAS regulation applies from 2 August 2024)
<i>Pycnonotus cafer</i>	✓
<i>Rugulopteryx okamurae</i>	✓
<i>Solenopsis invicta</i>	X (not yet in EU)
<i>Solenopsis geminata</i>	✓
<i>Solenopsis richteri</i>	X (not yet in EU)
<i>Wasmannia auropunctata</i>	✓
<i>Xenopus laevis</i>	X (IAS regulation applies from 2 August 2024)

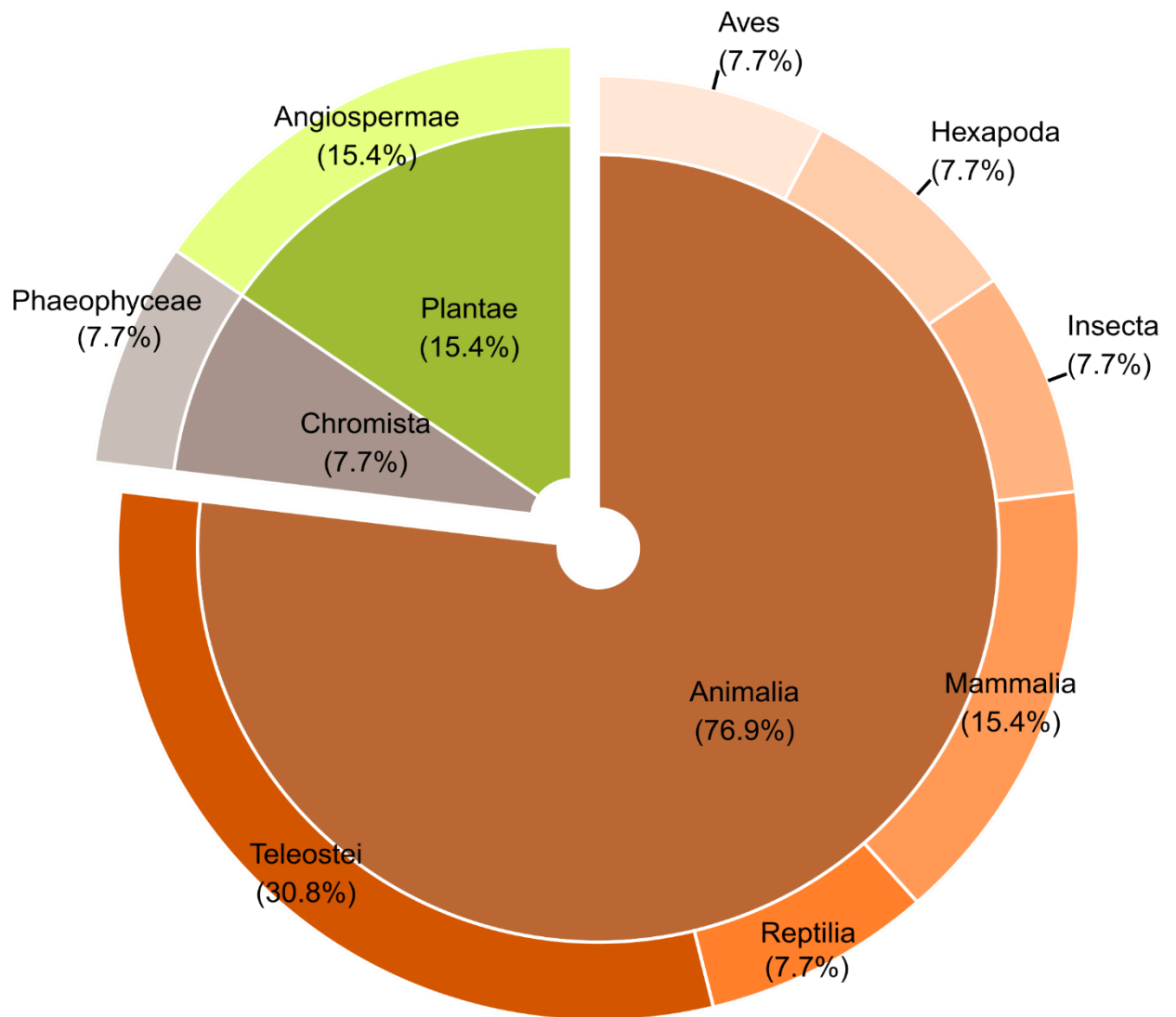


Figure A.1: proportion of Kingdom and Class of the 13 IAS of UC analysed in this report.

Table A.2: Traits and invasion-related factors for the 13 IAS of UC covered by this report. Information was extracted from EASIN and the Risk Assessment of the IAS Regulation.

Species name	Common name	Taxonomic group	Habitat	Origin	Primary pathway of introduction	Year of first introduction in EU	Country of first introduction in EU
<i>Ameiurus melas</i>	Black bullhead	Teleostei	freshwater	North- America	ESCAPE FROM CONFINEMENT: Aquaculture/mariculture	1900	IT
<i>Axis axis</i>	Axis deer	Mammalia	terrestrial	Indian subcontinent	ESCAPE FROM CONFINEMENT: Botanical garden/zoo/aquaria (excluding domestic aquaria)	1911	HR
<i>Callosciurus finlaysonii</i>	Finlayson's squirrel	Mammalia	terrestrial	Indochina	RELEASE IN NATURE: Other intentional release	1981	IT
<i>Channa argus</i>	Northern snakehead	Teleostei	freshwater	Asia	ESCAPE FROM CONFINEMENT: Aquaculture / mariculture	1956	CZ
<i>Gambusia affinis</i>	Wester mosquitofish	Teleostei	freshwater	North- America	RELEASE IN NATURE: Biological control	1919	IT
<i>Gambusia holbrooki</i>	Eastern gambusia	Teleostei	freshwater	North- America	RELEASE IN NATURE: Biological control	1920	TR
<i>Hakea sericea</i>	Bushy needlewood	Angiospermae	terrestrial	South-eastern Australia	ESCAPE FROM CONFINEMENT: Ornamental purpose other than horticulture	1917	FR
<i>Koenigia polystachya</i>	Himalayan knotweed	Angiospermae	terrestrial	Central and Eastern Asia	ESCAPE FROM CONFINEMENT: Horticulture; ESCAPE FROM CONFINEMENT: Ornamental purpose other than horticulture	1885	AT
<i>Lampropeltis getula</i>	Eastern kingsnake	Reptilia	terrestrial	USA, north-western Mexico	RELEASE IN NATURE: Other intentional release; ESCAPE FROM CONFINEMENT: Botanical garden/zoo/aquaria (excluding domestic aquaria); ESCAPE FROM CONFINEMENT: Pet/aquarium/terrarium species (including live food for such species)	2006	IT
<i>Pycnonotus cafer</i>	Red-vented bulbul	Aves	terrestrial	South and south-east Asia	ESCAPE FROM CONFINEMENT: Botanical garden/zoo/aquaria (excluding domestic aquaria); ESCAPE FROM CONFINEMENT: Pet/aquarium/terrarium species (including live food for such species)	2001	ES
<i>Rugulopteryx okamurae</i>	\	Phaeophyceae	marine	North- western Pacific Ocean	TRANSPORT - CONTAMINANT: Contaminant on animals (except parasites, species transported by host/vector)	2002	FR
<i>Solenopsis geminata</i>	Fire ant	Insecta	terrestrial	Central and South America	TRANSPORT - CONTAMINANT: Transportation of habitat material (soil, vegetation, ...)	1997	ES
<i>Wasmannia auropunctata</i>	Little fire ant	Hexapoda	terrestrial	Central and South America	TRANSPORT - CONTAMINANT: Contaminant nursery material; TRANSPORT - STOWAWAY: Container / bulk; TRANSPORT - STOWAWAY: Hitchhikers in or on airplane; TRANSPORT - STOWAWAY: Machinery / equipment	1988	NL

Table A.3: Impacts of the 13 IAS of UC covered by this report. Information was extracted from the Risk Assessment of the IAS Regulation.

Species name	Biodiversity and ecosystem impacts	Ecosystem Services impacts	Economic impacts	Social and human impacts	threat to Red List species
<i>Ameiurus melas</i>	(-) competition (for food and/or space) with native species, and predation of native species including fish and fish eggs (-) water quality	(-) fishing as a cultural service (-) changes in the physical habitat	(-) fisheries	(-) painful sting (-) bioaccumulation of heavy metals (-) parasites and viruses	<i>Pelobates cultripes</i>
<i>Axis axis</i>	(-) on native vegetation seedling and sapling survival through browsing and bark stripping (-) on habitat by deer trampling which cause increased runoff and erosion (-) competition with the native deer (-) host of pathogens and parasites	(-) provisioning biomass (e.g. cultivated/reared and wild plants and animals) (-) regulation & maintenance (e.g. baseline flows and extreme events, pest and disease control) (-) cultural (e.g. physical and experiential interactions)	(-) overgrazing: sheep, cattle, cereal grain and fruit commodities (-) road collisions (-) disease transmission to reared animals and humans	(-) disease transmission (-) road collisions	
<i>Callosciurus finlaysonii</i>	(-) predator of bird nests (-) bark stripping which increases fungal infections and invertebrate damages on trees (-) transmission of pathogens (-) intraspecific competition with native species, i.e. red squirrel and Calabrian black squirrel	(-) provisioning biomass (e.g. cultivated and wild plants) (-) regulation & maintenance (e.g. lifecycle maintenance-seed dispersal, and pest and disease control) (-) cultural (e.g. experiential interactions)	(-) bark tripping: massive cutting of ornamental deciduous trees	(-) disease transmission	
<i>Channa argus</i>	(-) food competition with native species	(-) on fisheries and aquaculture (-) recreational usage of waterbodies	(-) anglings	(-) disease transmission	
<i>Gambusia affinis</i>	(-) food and space competition and predation with native species (-) physical habitat disturbance (e.g. increased turbidity, dissolved organic phosphorous)		(-) management and eradication	(-) disease transmission (-) eutrophication	

<i>Gambusia holbrooki</i>	(-) competition with native species		(-) disease transmission	<i>Aphanius baeticus</i> , <i>Aphanius iberus</i> , <i>Hyla meridionalis</i> <i>Pelobates cultripes</i> , <i>Triturus dobrogicus</i> , <i>Valencia hispanica</i>
			(-) eutrophication	
<i>Hakea sericea</i>	(-) competition with native species and fauna	(-) increase the intensity of fire in areas where the species invades. (-) hydrological regimes (-) tourism: cannot access to natural sites		
<i>Koenigia polystachya</i>	(-) competition with native species	(-) availability of nutrients in the soil (-) availability of water for recreational activities	(-)management and eradication	(-) infrastructures in urban areas
<i>Lampropeltis getula</i>	(-) predation and competition with native species (-) disease and parasites	(-) disturbance of outdoor activities and cultural heritage		(-) disease transmission
<i>Pycnonotus cafer</i>	(-) competition and community changes due to dispersal of invasive alien plant seeds (frugivory) (-) hybridisation (-) predation	(-) provisioning: cultivated terrestrial plants grown for nutritional purposes and as ornamentals (e.g. active dispenser of invasive alien plants) (-) cultural: disturbance of the heritage of island ecosystems	(-)agricultural pest (i.e. great costs of management and control)	
<i>Rugulopteryx okamurae</i>	(-) community structure and composition (e.g. space competition)		(-) fisheries (-) costs of management (e.g. removal of its biomass from beaches)	
<i>Solenopsis geminata</i>	(-) predation on fauna (-) seed dispersal of myrmecochorous plants (-) interactions between plants and insects by reducing number of plant	(-) provisioning - nutrition (e.g. foragers tend honeydew-producing homoptera and root feeding species) (- / +) regulating seed dispersal (-) cultural-physical use of landscapes	(-) agricultural crops (+) predator of arthropod pests	(-) allergic reactions (-) infrastructure (dense population)

	mutualists that protect the plant or disperse plant seeds			
<i>Wasmannia auropunctata</i>	(-) competition and predation fauna (i.e. ants, invertebrates) (-) seed dispersal of myrmecochorous plants (+) ant-visited plants grew higher than ant-excluded plants	(-) provisioning - nutrition (-) regulating seed dispersal (-) regulating pest and disease control (interferes with beneficial insects that exert biocontrol activities in modified habitats) (-) cultural-physical use of landscapes	(-) horticulture	(-) painful sting which might cause blindness

Table A.4: The pressure caused to artificial areas and macro-categories of ecosystems by the 13 IAS of UC. 1 = evidence of pressure; 0 = absence of evidence. ‘*’IAS of UC excluded from the analysis: *Channa argus* which records are not available at cell scale, and *Rugulopteryx okamurae*, a marine species which cumulative pressure cannot be calculated on the marine ecosystem for lack of data.

Species name	man-made structures	agriculture	forest & seminatural	freshwater
<i>Ameiurus melas</i>	0	0	0	1
<i>Axis axis</i>	1	1	1	0
<i>Callosciurus finlaysonii</i>	1	0	1	0
<i>Channa argus</i> *	0	0	0	1
<i>Gambusia affinis</i>	0	0	0	1
<i>Gambusia holbrooki</i>	0	0	0	1
<i>Hakea sericea</i>	0	1	1	0
<i>Koenigia polystachya</i>	1	0	1	0
<i>Lampropeltis getula</i>	1	0	0	0
<i>Pycnonotus cafer</i>	0	1	1	0
<i>Rugulopteryx okamurae</i> *	1	0	0	0
<i>Solenopsis geminata</i>	1	0	0	0
<i>Wasmannia auropunctata</i>	0	1	1	0

Annex 2. List of MS Competent authorities.

List of MS Competent authorities revising and supplementing IAS of UC data. Nine MS did not contribute to the baseline: Bulgaria, Cyprus, Germany, Ireland, Italy, Lithuania, Malta, Portugal, Romania. Finland declared not having records for this baseline. (*) reporting “*Celastrus orbiculatus*” which was not included in the analysis of this report.

Member State	Competent Authority
AT- Austria	Amt der Burgenländischen Landesregierung
BE- Belgium	National Scientific Secretariat on Invasive Alien Species- Royal Belgian Institute of Natural Sciences
CZ- Czechia	Department of the Species Protection and Implementation of International Commitments, Ministry of the Environment
DK- Denmark	The Danish Environmental Protection Agency
EE- Estonia*	Ministry of the Environment of Estonia
EL- Greece	General Directorate of Environmental Policy. Directorate of Natural Environment Management and Biodiversity
ES- Spain	Dirección General de Biodiversidad, Bosques y Desertificación. Ministerio para la Transición Ecológica y el Reto Demográfico
FI- Finland	Natural Resources Institute Finland (Luke)
FR- France	French Biodiversity Agency (OFB)
HR- Croatia	Ministry of Economy and Sustainable Development
HU- Hungary	Ministry of Agriculture, Department for Nature Conservation
LU- Luxembourg	Ministry of the Environment, Climate and Sustainable Development (MECDD), Nature and Forest Agency (ANF)
LV- Latvia*	Department of Nature Protection. Ministry of Environmental Protection and Regional Development
NL- The Netherlands	Nederlandse Voedsel-en Warenautoriteit (NVWA)
PL- Poland	General Directorate for Environmental Protection
SE- Sweden	Swedish Species Information Centre, Swedish Agency for Marine and Water Management (SwaM) and the Swedish Environmental Protection Agency (EPA)
SI- Slovenia	Institute of the Republic of Slovenia for Nature Conservation (Sonja Rozman) with the cooperation of the Fisheries Research Institute of Slovenia
SK- Slovakia	Department for Biodiversity and Landscape Protection. Directorate for Nature Protection and Biodiversity

Annex 3. Distribution maps.

Maps showing the spatial distribution at cell scale of 12 IAS of UC analysed in this report. *C. argus* is missing since data at cell scale was not available.

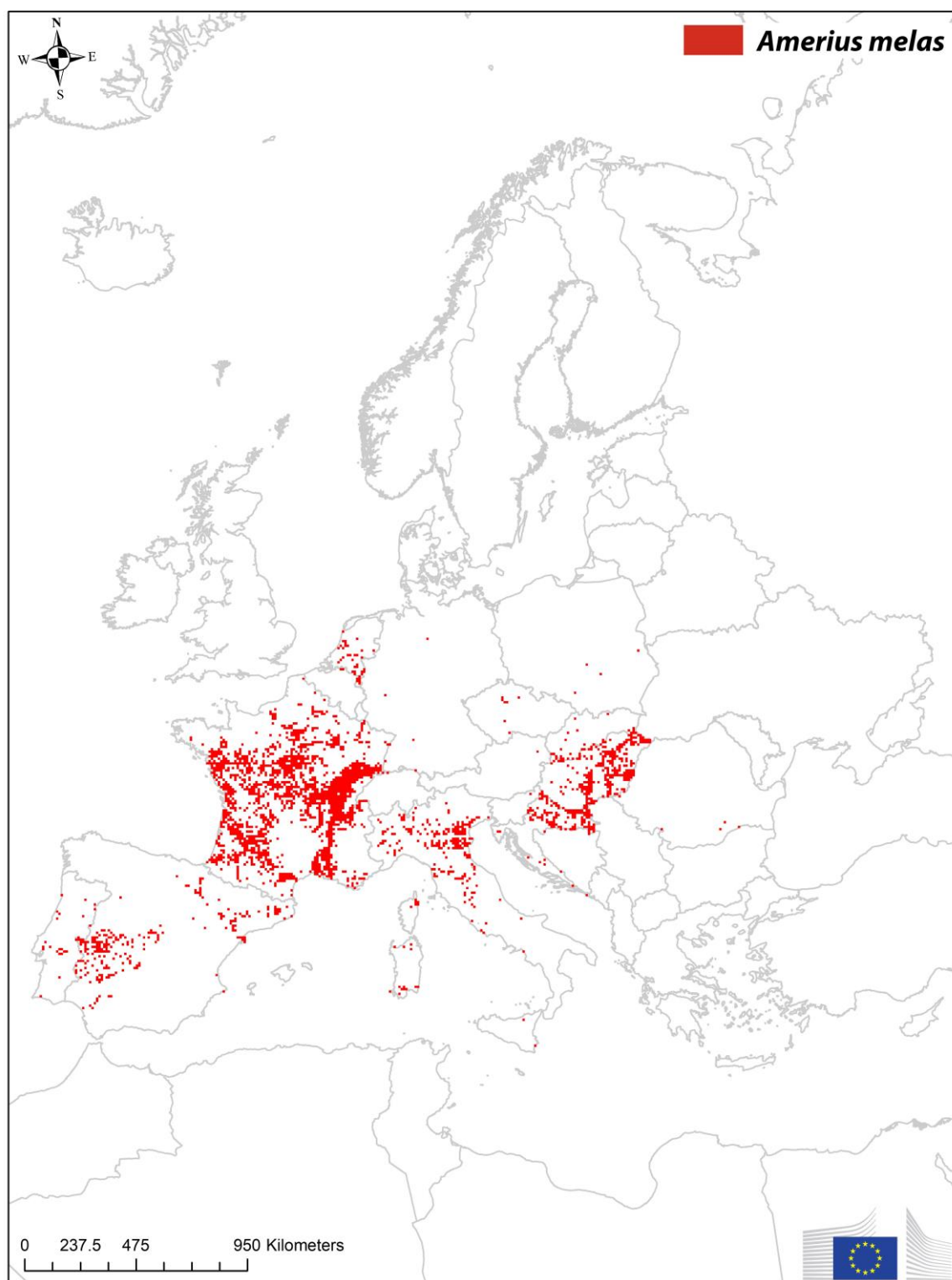


Figure A.3.1: distribution map of *Amerius melas* (cell size 10 km x 10 km) in EU.



Figure A.3.2: distribution map of *Axis axis* (cell size 10 km x 10 km) in EU.



Figure A.3.3: distribution map of *Callosciurus finlaysonii* (cell size 10 km x 10 km) in EU.

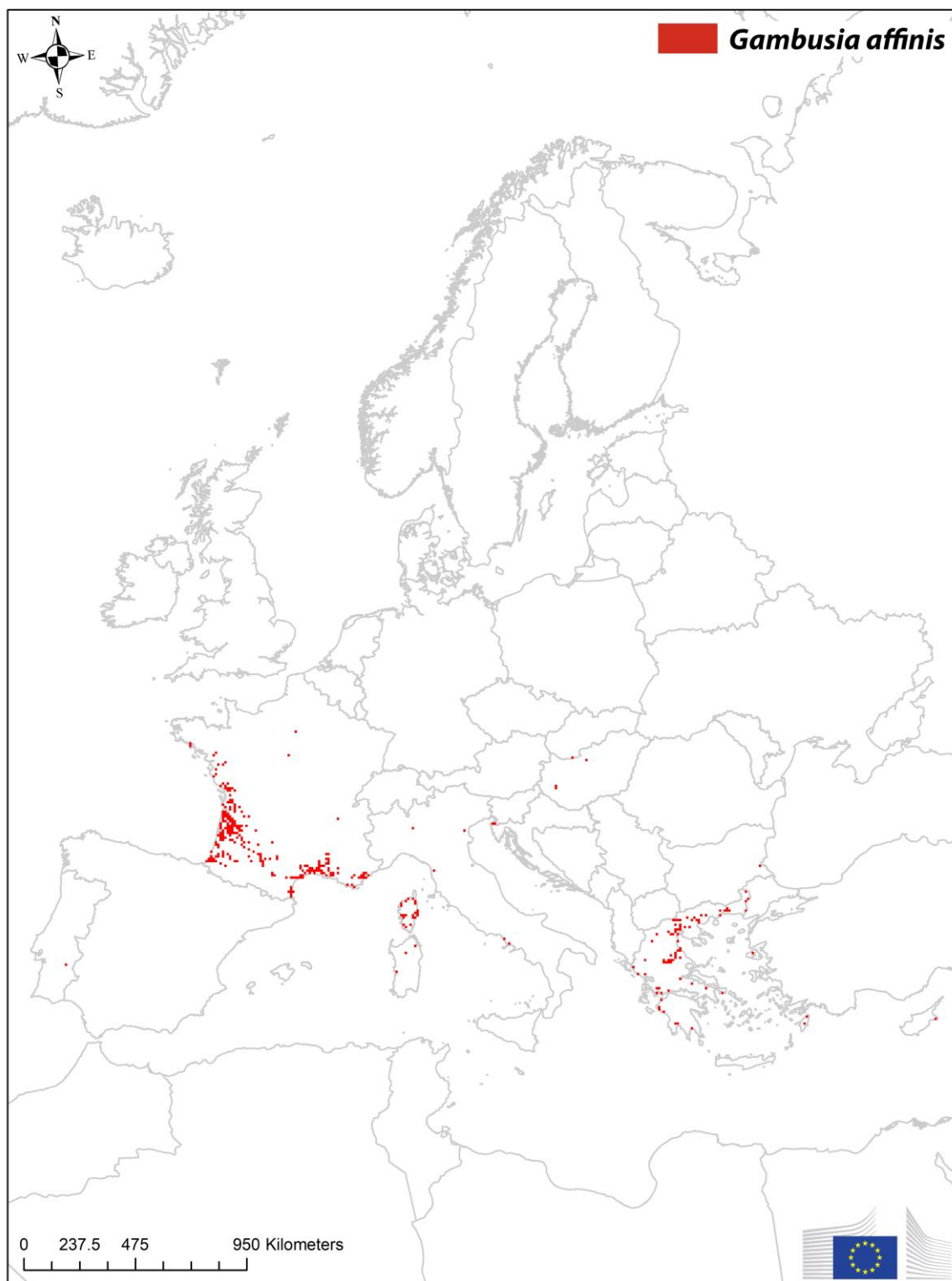


Figure A.3.4: distribution map of *Gambusia affinis* (cell size 10 km x 10 km) in EU.

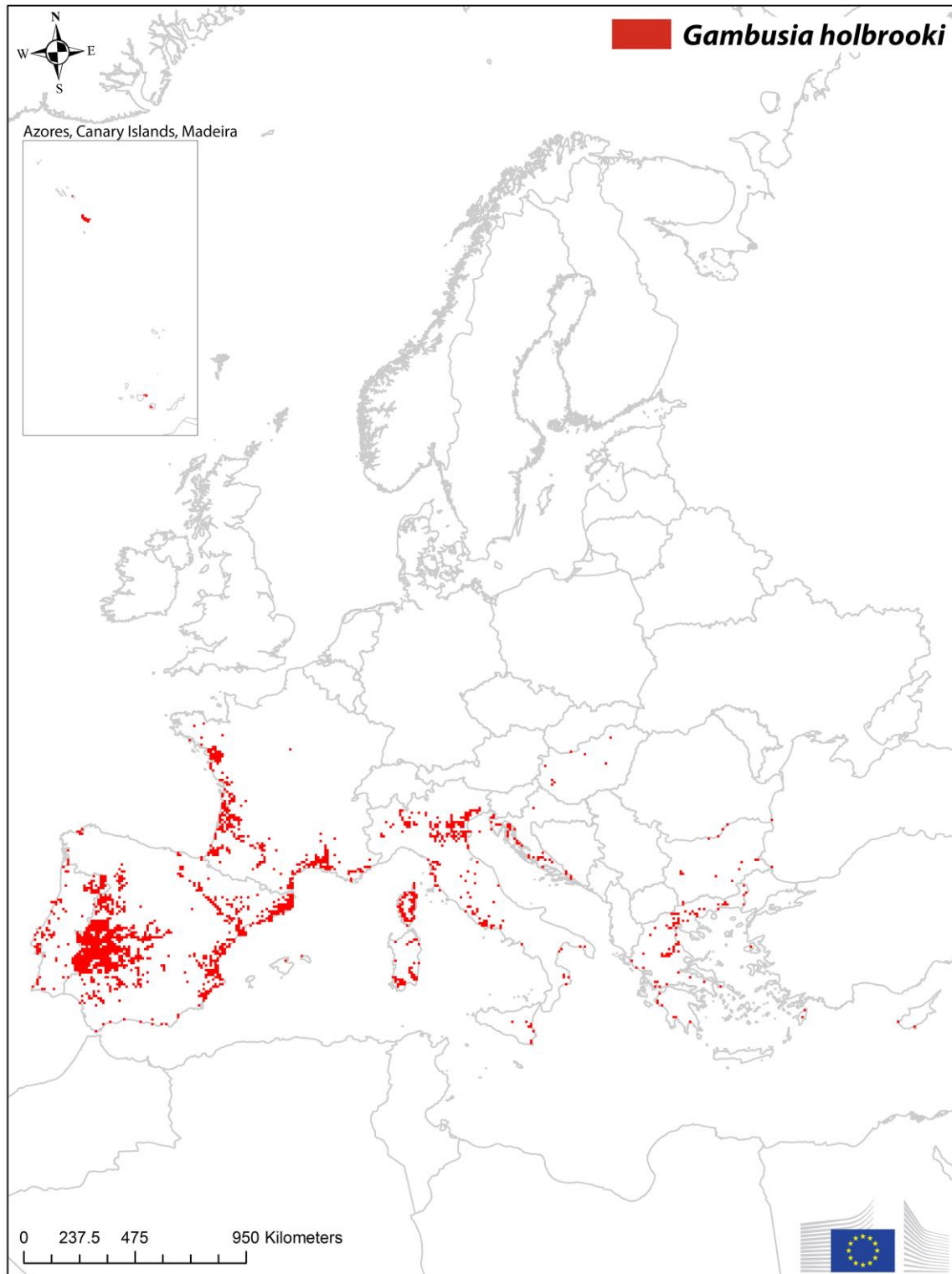


Figure A.3.5: distribution map of *Gambusia holbrooki* (cell size 10 km x 10 km) in EU.

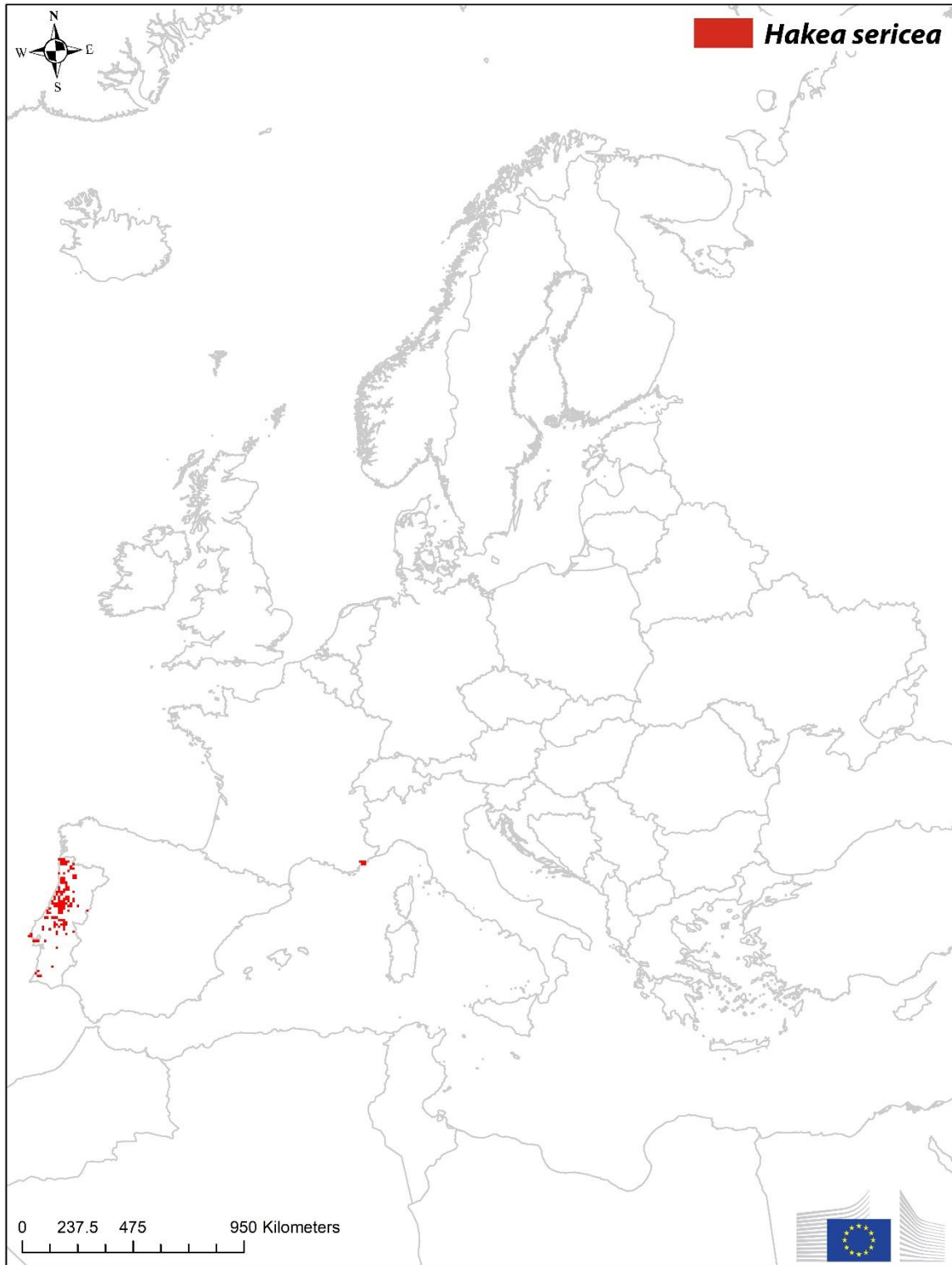


Figure A.3.6: distribution map of *Hakea sericea* (cell size 10 km x 10 km) in EU.

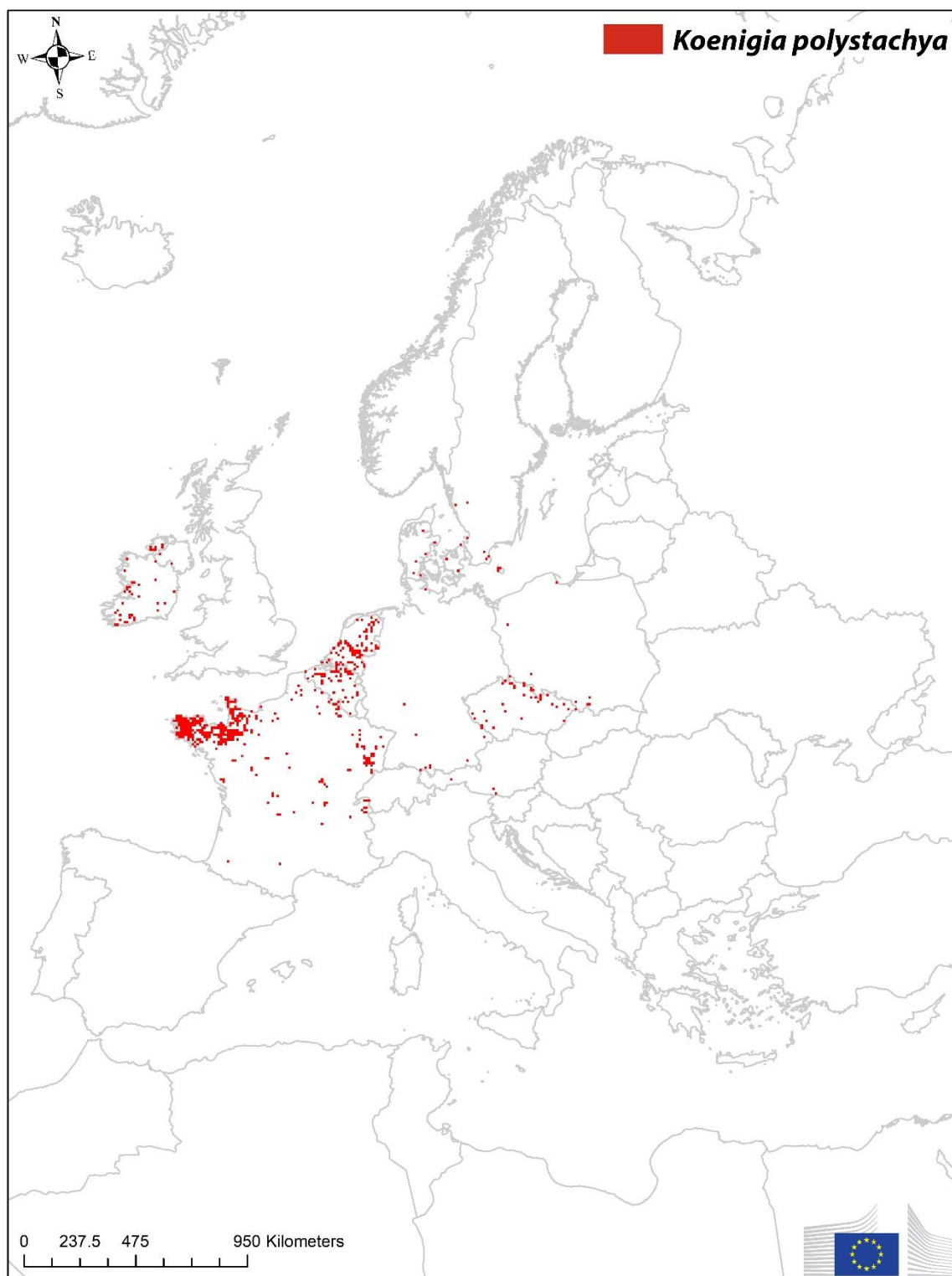


Figure A.3.7: distribution map of *Koenigia polystachya* (cell size 10 km x 10 km) in EU.



Figure A.3.8: distribution map of *Lampropeltis getula* (cell size 10 km x 10 km) in EU.



Figure A.3.9: distribution map of *Pycnonotus cafer* (cell size 10 km x 10 km) in EU.



Figure A.3.10: distribution map of *Rugulopteryx okamurae* (cell size 10 km x 10 km) in EU.



Figure A.3.11: distribution map of *Solenopsis germinata* (cell size 10 km x 10 km) in EU.



Figure A.3.12: distribution map of *Wasmannia auropunctata* (cell size 10 km x 10 km) in EU.

GETTING IN TOUCH WITH THE EU

In person

All over the European Union there are hundreds of Europe Direct centres. You can find the address of the centre nearest you online (european-union.europa.eu/contact-eu/meet-us_en).

On the phone or in writing

Europe Direct is a service that answers your questions about the European Union. You can contact this service:

- by freephone: 00 800 6 7 8 9 10 11 (certain operators may charge for these calls),
- at the following standard number: +32 22999696,
- via the following form: european-union.europa.eu/contact-eu/write-us_en.

FINDING INFORMATION ABOUT THE EU

Online

Information about the European Union in all the official languages of the EU is available on the Europa website (european-union.europa.eu).

EU publications

You can view or order EU publications at op.europa.eu/en/publications. Multiple copies of free publications can be obtained by contacting Europe Direct or your local documentation centre (european-union.europa.eu/contact-eu/meet-us_en).

EU law and related documents

For access to legal information from the EU, including all EU law since 1951 in all the official language versions, go to EUR-Lex (eur-lex.europa.eu).

Open data from the EU

The portal data.europa.eu provides access to open datasets from the EU institutions, bodies and agencies. These can be downloaded and reused for free, for both commercial and non-commercial purposes. The portal also provides access to a wealth of datasets from European countries.

The European Commission's science and knowledge service

Joint Research Centre

JRC Mission

As the science and knowledge service of the European Commission, the Joint Research Centre's mission is to support EU policies with independent evidence throughout the whole policy cycle.



EU Science Hub
joint-research-centre.ec.europa.eu



@EU_ScienceHub



EU Science Hub - Joint Research Centre



EU Science, Research and Innovation



EU Science Hub



EU Science



Publications Office
of the European Union